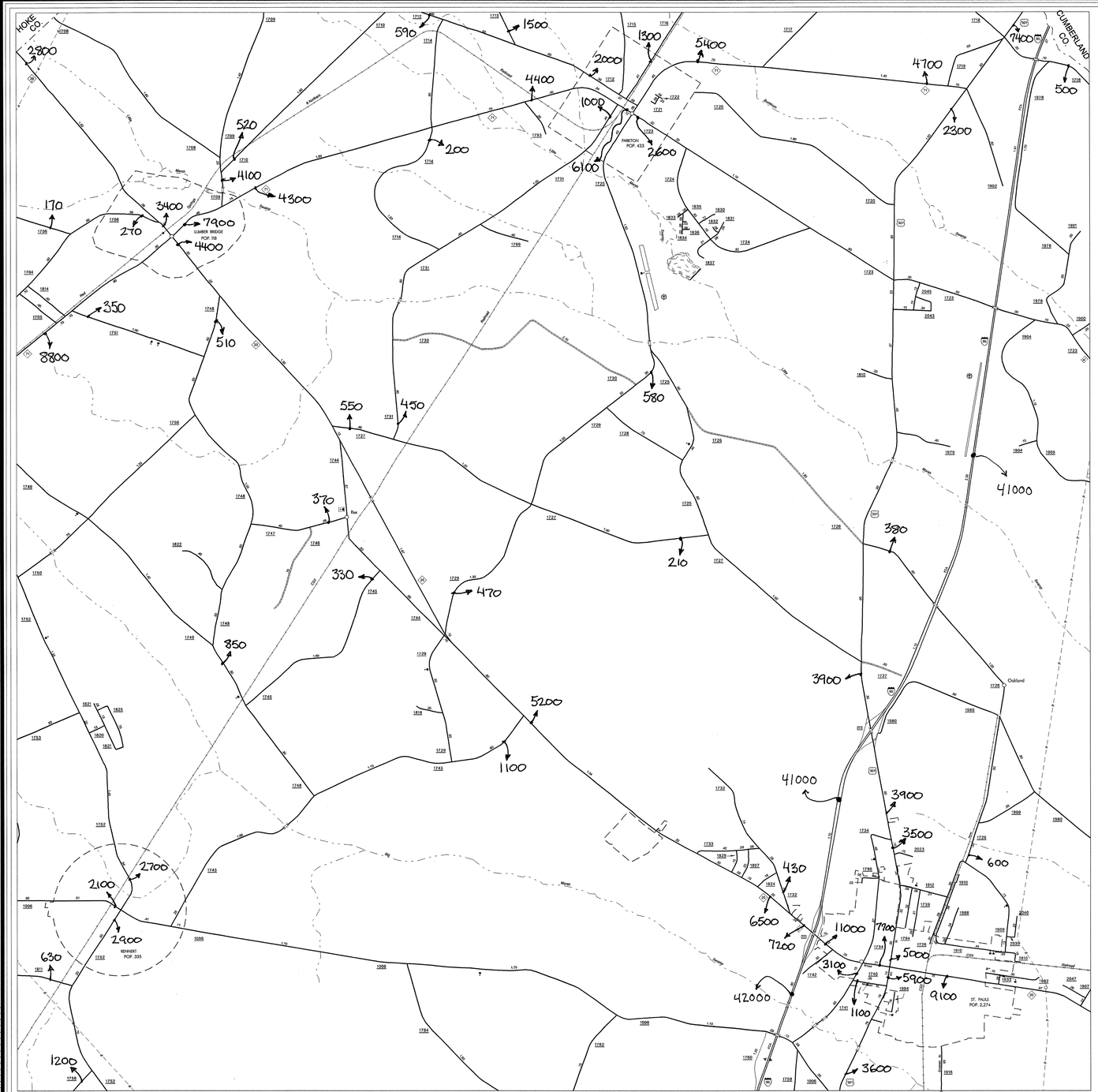

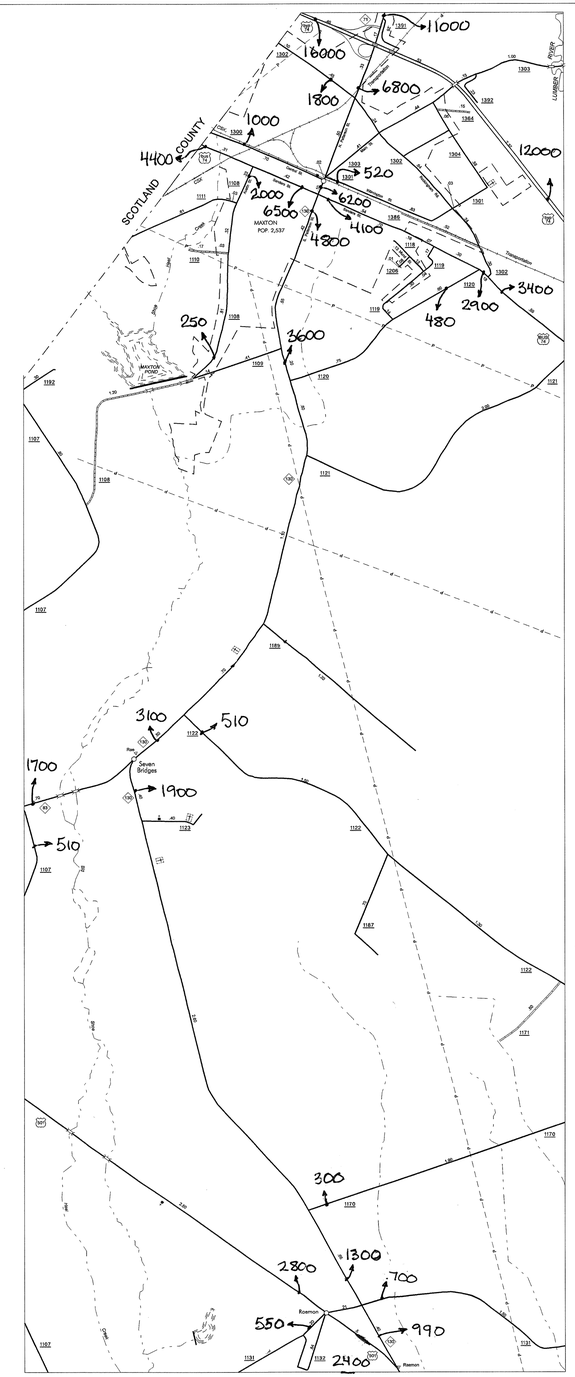

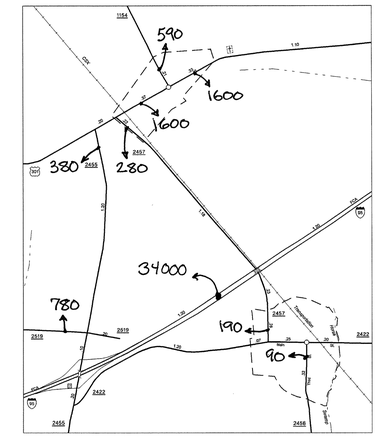

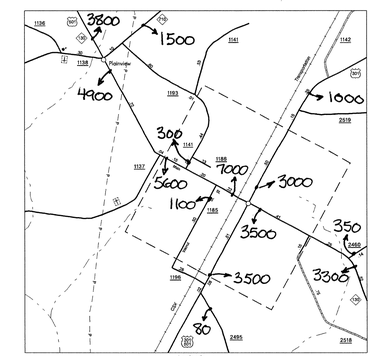

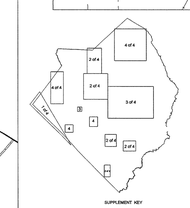

ENLARGED MUNICIPAL AND SUBURBAN AREAS

ROBESON COUNTY

NORTH CAROLINA

PREPARED BY THE

NORTH CAROLINA DEPARTMENT OF TRANSPORTATION

STATE ROAD MAINTENANCE UNIT - MAPPING AND INFORMATION SECTION

IN COOPERATION WITH THE

U.S.DEPARTMENT OF TRANSPORTATION

FEDERAL HIGHWAY ADMINISTRATION

1 0 1 MILE

10,000 FOOT GRID BASED ON NORTH CAROLINA PLANE COORDINATE SYSTEM

POLYCONIC PROJECTION

SHEET 4 OF 4

COPIES OF THIS MAP ARE AVAILABLE TO THE PUBLIC AT A NORMAL COST

ADDRESS: U.S. DEPARTMENT OF TRANSPORTATION
INFORMATION, MAPPING, AND GRAPHICS
1548 MAIL SERVICE CENTER
RALEIGH, N.C. 27699

REVISED
6/17/08 BDD
5/27/09 RLN
11/08/09SJM

ROBESON SUP 3

DIVISION 4 DISTRICT 1 ROBESON COUNTY NORTH CAROLINA 155

2011 AADT

ANNUAL AVERAGE DAILY TRAFFIC

ROBESON COUNTY

GENERATED BY THE

TRAFFIC SURVEY GROUP

TRANSPORTATION PLANNING BRANCH