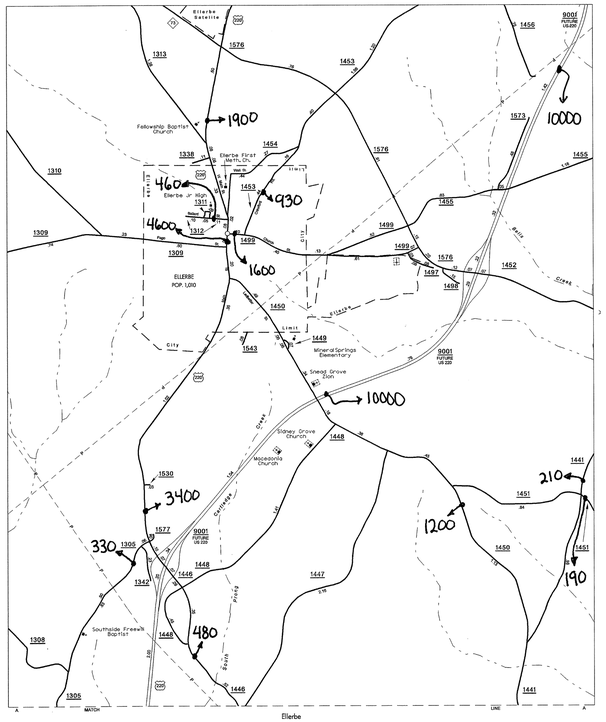

Ellerbe

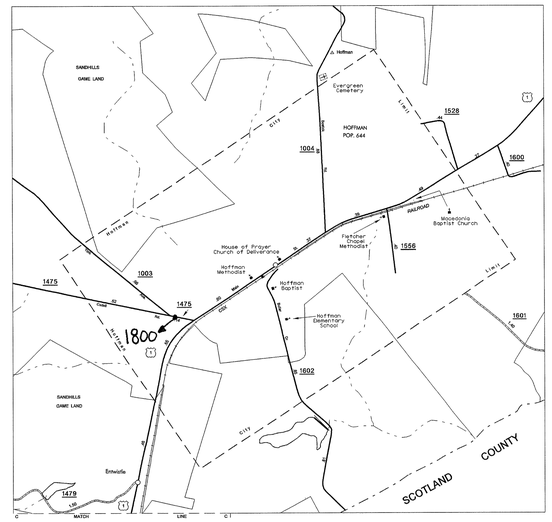

Hoffman

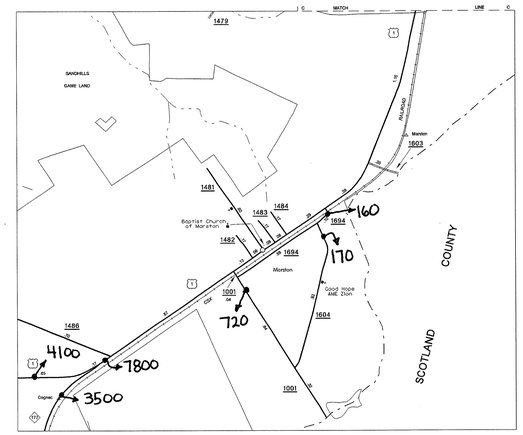

Marston

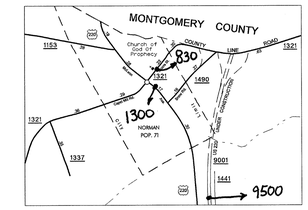

Norman
Pop. 252

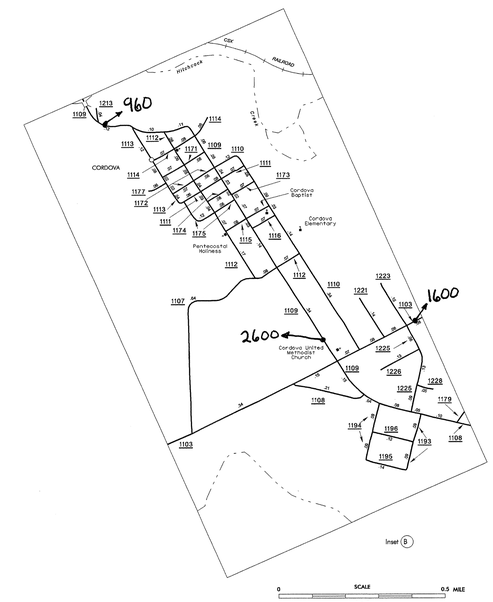

Inset B

SCALE
0 0.5 MILE
1 = 8

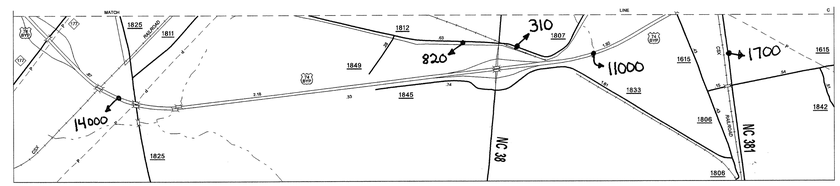

Southern Hamlet Area

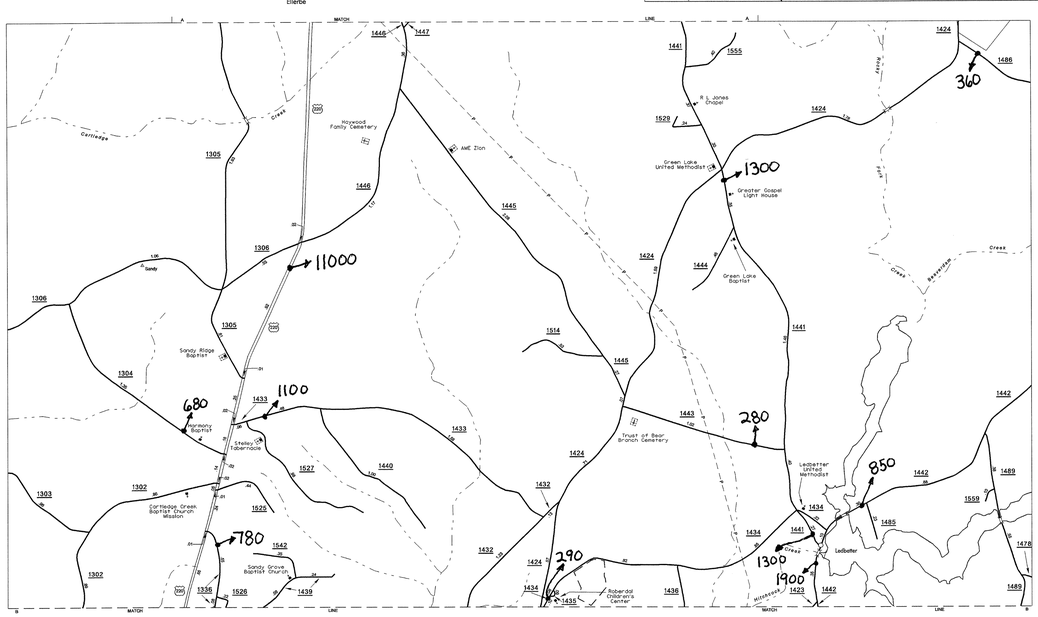

Ledbetter and vicinity

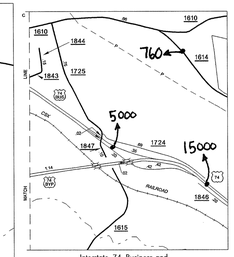

Interstate 74 Business and 74 Bypass Interchange

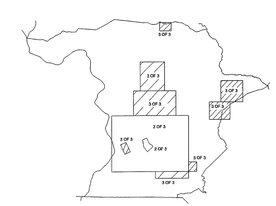

SHEET KEY

N
S

ENLARGED MUNICIPAL AND SUBURBAN AREAS

RICHMOND COUNTY

NORTH CAROLINA

PREPARED BY THE

NORTH CAROLINA DEPARTMENT OF TRANSPORTATION

STATE ROAD MAINTENANCE UNIT - MAPPING AND INFORMATION SECTION

IN COOPERATION WITH THE

U.S.DEPARTMENT OF TRANSPORTATION

FEDERAL HIGHWAY ADMINISTRATION

SCALE
1 0 1 MILE
POLYCONIC PROJECTION

SHEET 3 OF 3

COPIES OF THIS MAP ARE AVAILABLE TO THE PUBLIC AT A NOMINAL COST.
ADDRESS:
N.C. DEPARTMENT OF TRANSPORTATION
INFORMATION, MAPPING, AND GRAPHICS
1 SOUTH SALISBURY STREET CT.
RALEIGH N.C. 27610

REVISED
6/05/01 JDH
12/22/03 JDH
12/21/04 JDH
05/17/05 JDH
12/20/06 TRP
6/9/08 TRP
6/24/08 TRP
4/7/09 RLN
10/19/09 MG

SUP 2

RICHMOND

DIVISION 8 DISTRICT 3 RICHMOND COUNTY NORTH CAROLINA

153

2011 AADT

ANNUAL AVERAGE DAILY TRAFFIC

RICHMOND COUNTY

GENERATED BY THE

TRAFFIC SURVEY GROUP

TRANSPORTATION PLANNING BRANCH