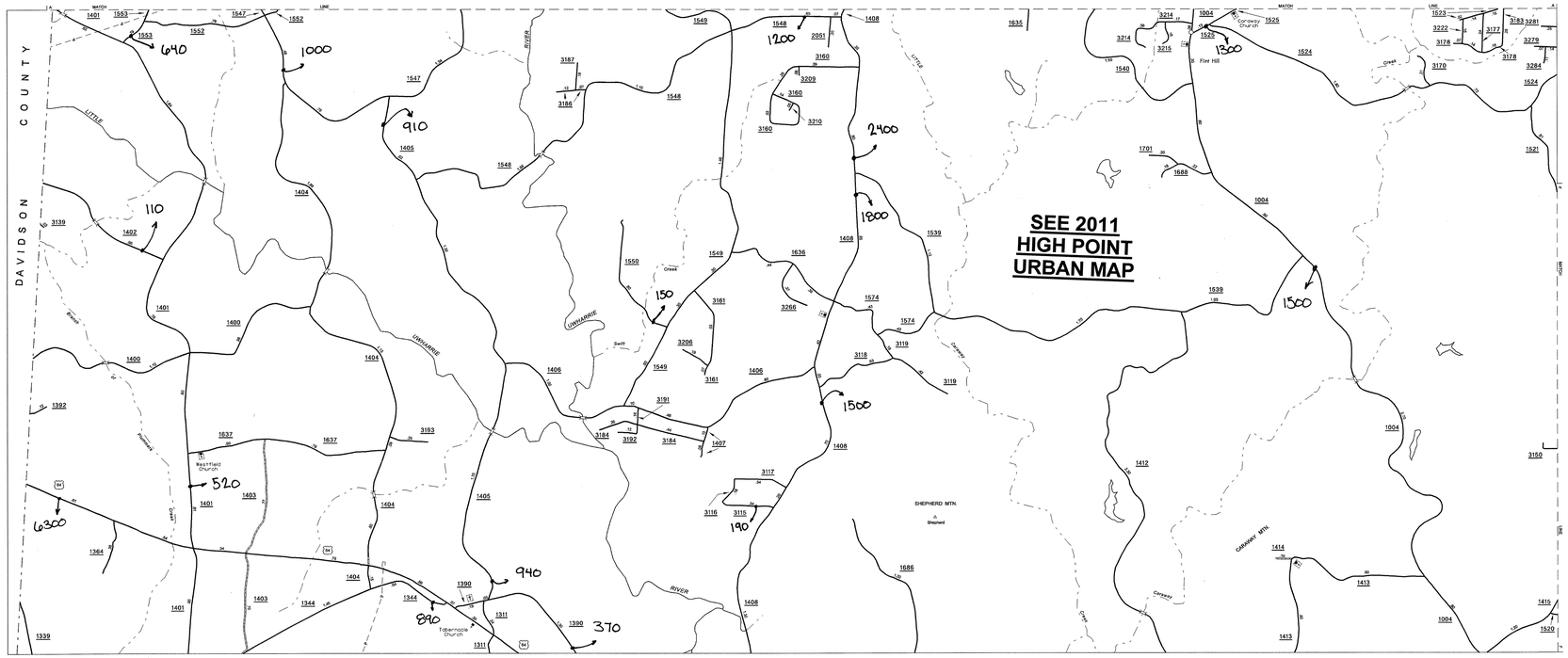

Flint Hill and vicinity

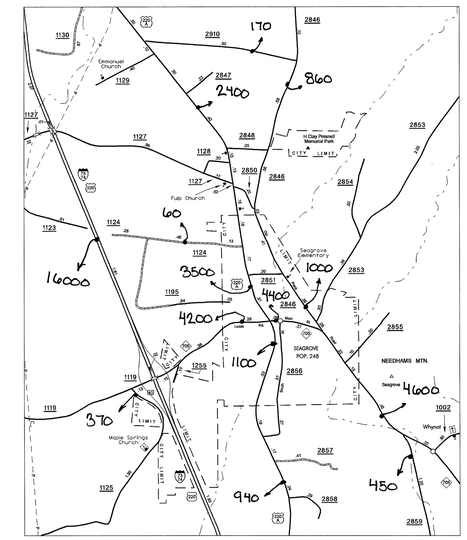

Seagrove

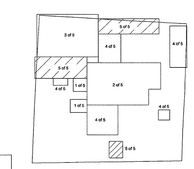

SHEET KEY

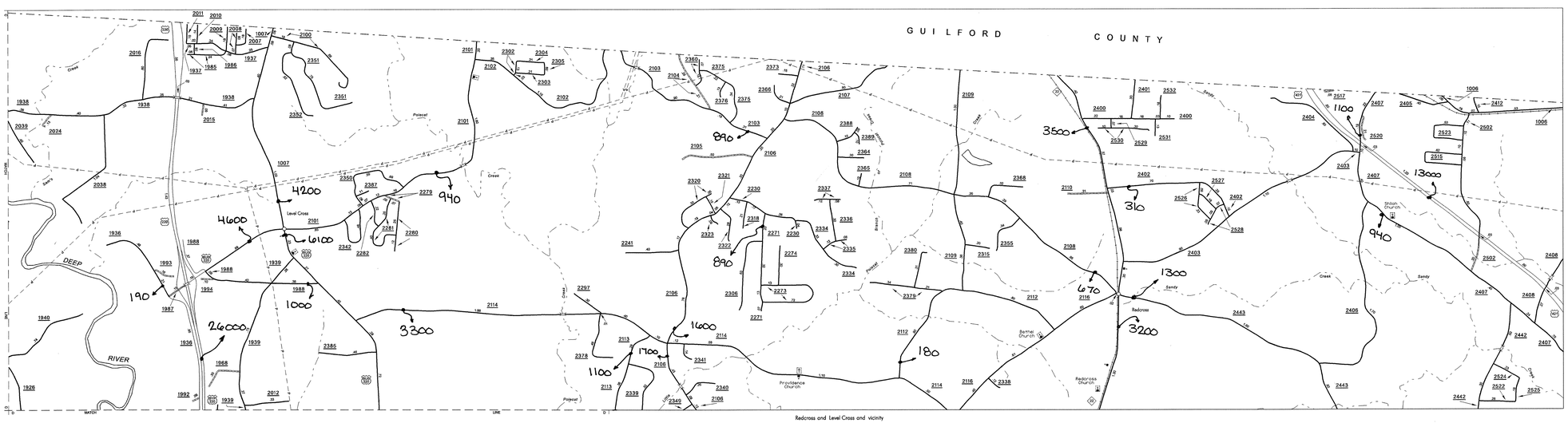

Redcross and Level Cross and vicinity

ENLARGED MUNICIPAL AND SUBURBAN AREAS

RANDOLPH COUNTY

NORTH CAROLINA

PREPARED BY THE

NORTH CAROLINA DEPARTMENT OF TRANSPORTATION

STATE ROAD MAINTENANCE UNIT - MAPPING AND INFORMATION SECTION

IN COOPERATION WITH THE

U.S.DEPARTMENT OF TRANSPORTATION

FEDERAL HIGHWAY ADMINISTRATION

SCALE

1 0 1 MILE

10,000 FOOT GRID BASED ON NORTH CAROLINA PLANE COORDINATE SYSTEM

POLYCONIC PROJECTION

SHEET 5 OF 5

COPIES OF THIS MAP ARE AVAILABLE TO THE PUBLIC AT A NOMINAL COST

ADDRESS: N.C. DEPARTMENT OF TRANSPORTATION, INFORMATION, MAPPING, AND GRAPHICS 1549 MAIL SERVICE CENTER, RALEIGH, N.C. 27699

REVISED
2/21/02 JDH
6/06/01 JDH
12/20/02 JDH
12/17/03 JDH
11/12/04 JDH
12/06/05 JDH
12/20/06 TRP
6/9/08 TRP
6/24/08 TRP
10/29/09 MG

RANDOLPH SUP. 4

DIVISION 8 DISTRICT 1 RANDOLPH COUNTY NORTH CAROLINA 151

2011 AADT

ANNUAL AVERAGE DAILY TRAFFIC

RANDOLPH COUNTY

GENERATED BY THE

TRAFFIC SURVEY GROUP

TRANSPORTATION PLANNING BRANCH