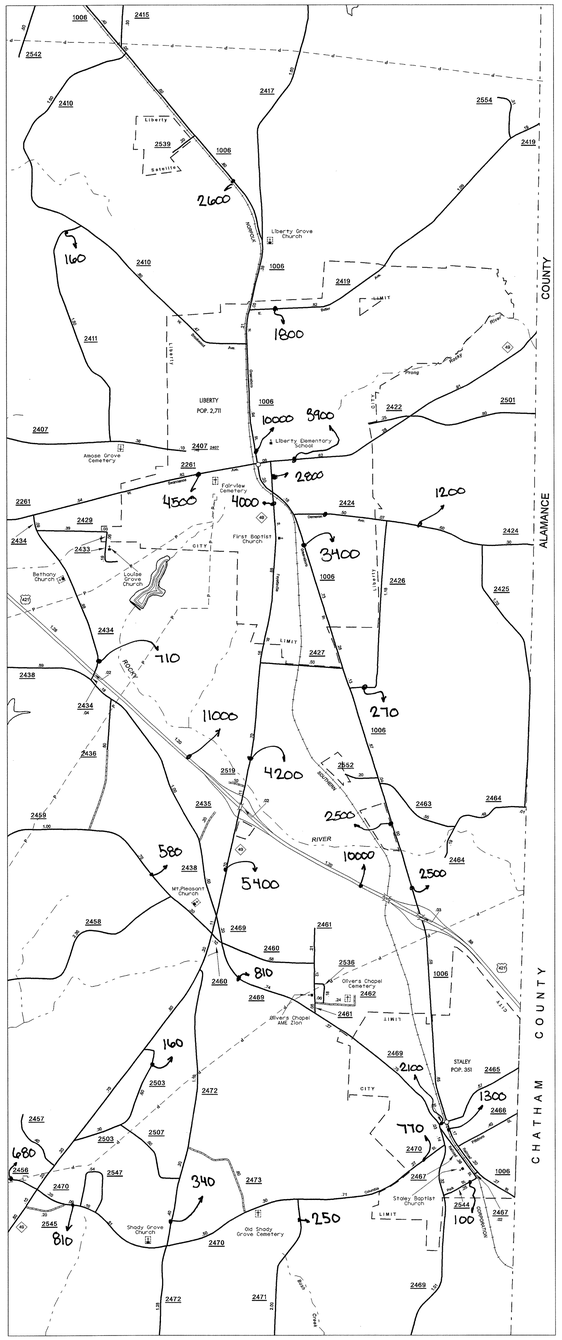

Liberty and Staley

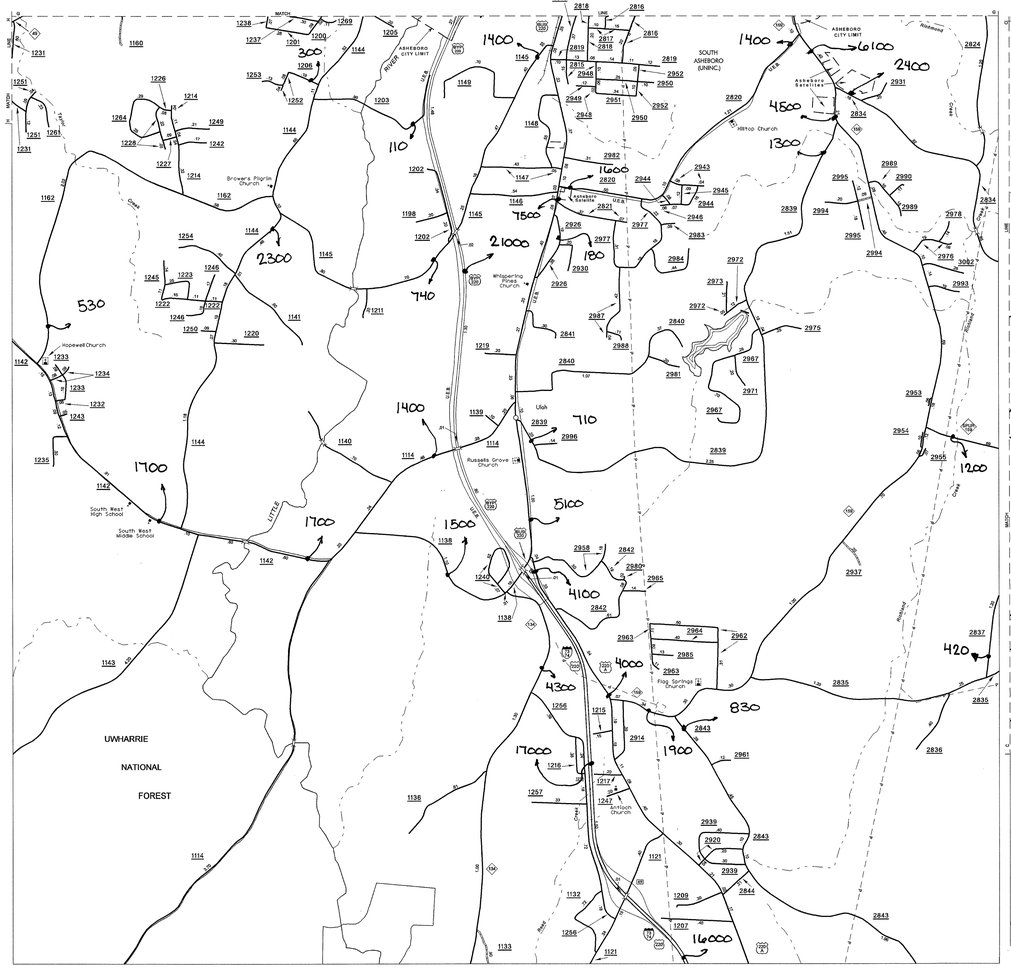

Uloh

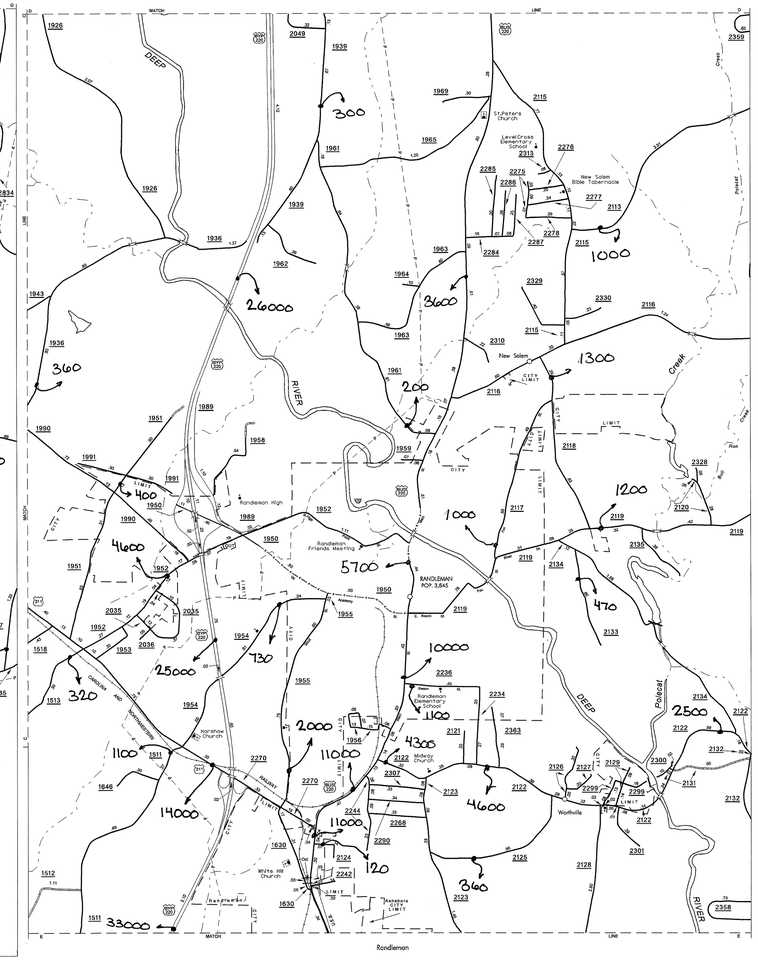

Randleman

SEE 2011 HIGH POINT URBAN MAP

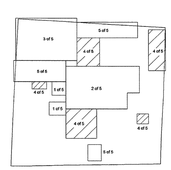

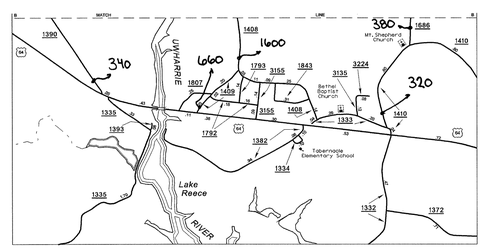

US 64 And Lake Reece Area

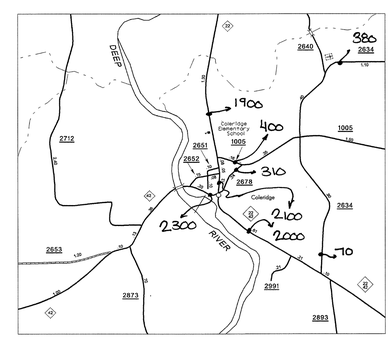

Coleridge

ENLARGED MUNICIPAL AND SUBURBAN AREAS

RANDOLPH COUNTY

NORTH CAROLINA

PREPARED BY THE

NORTH CAROLINA DEPARTMENT OF TRANSPORTATION

STATE ROAD MAINTENANCE UNIT - MAPPING AND INFORMATION SECTION

IN COOPERATION WITH THE

U.S.DEPARTMENT OF TRANSPORTATION

FEDERAL HIGHWAY ADMINISTRATION

SCALE 1 0 1 MILE

10,000 FOOT GRID BASED ON NORTH CAROLINA PLANE COORDINATE SYSTEM

POLYCONIC PROJECTION

SHEET 4 OF 5

COPIES OF THIS MAP ARE AVAILABLE TO THE PUBLIC AT A NOMINAL COST.

ADDRESS: N.C. DEPARTMENT OF TRANSPORTATION INFORMATION, MAPPING, AND GRAPHICS 1556 MAIL SERVICE CENTER RALEIGH, N.C. 27699

RANDOLPH SUP 3

REVISED
2/01/00 JDH
6/06/01 JDH
12/30/03 JDH
12/17/03 JDH
11/12/04 JDH
12/05/05 JDH
12/20/06 TRP
6/9/08 TRP
6/24/08 TRP
10/29/09 MC

DIVISION 8 DISTRICT 1 RANDOLPH COUNTY NORTH CAROLINA

2011 AADT

ANNUAL AVERAGE DAILY TRAFFIC

RANDOLPH COUNTY

GENERATED BY THE

TRAFFIC SURVEY GROUP

TRANSPORTATION PLANNING BRANCH