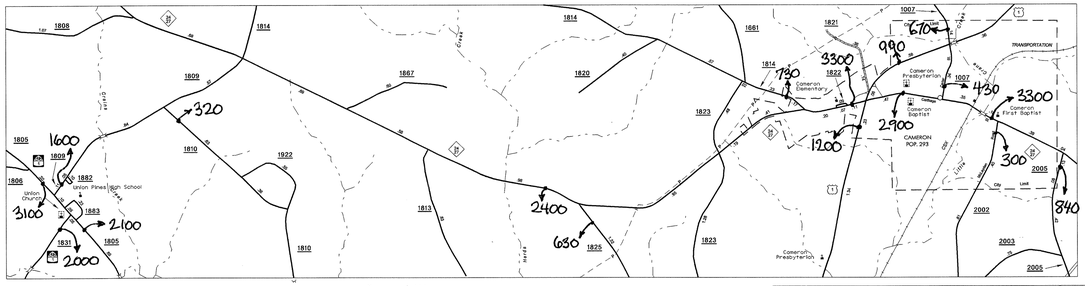

Cameron and vicinity

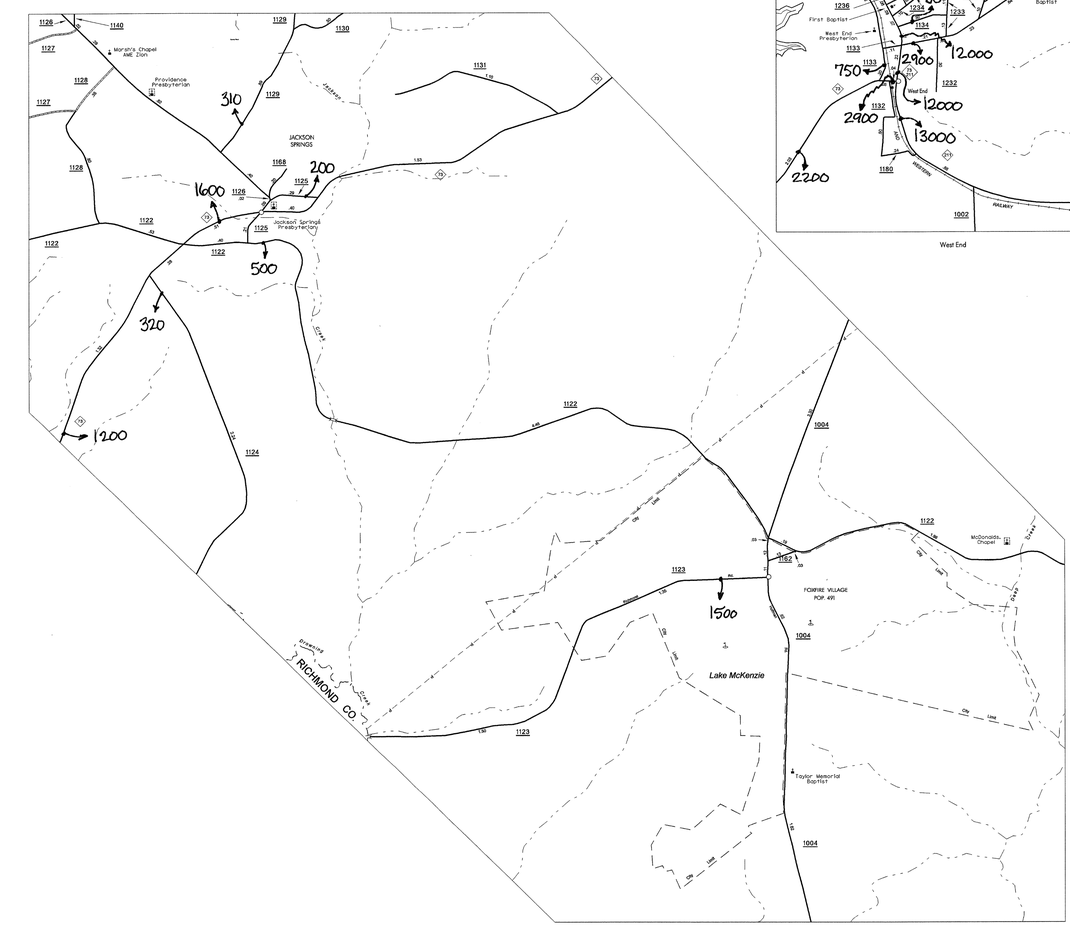

Jackson Springs and Foxfire Village

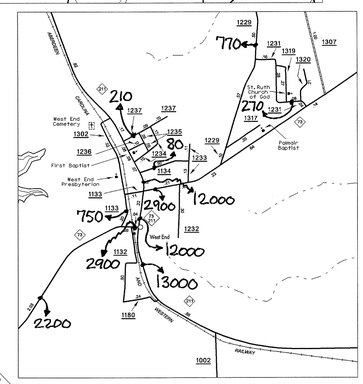

West End

SHEET KEY

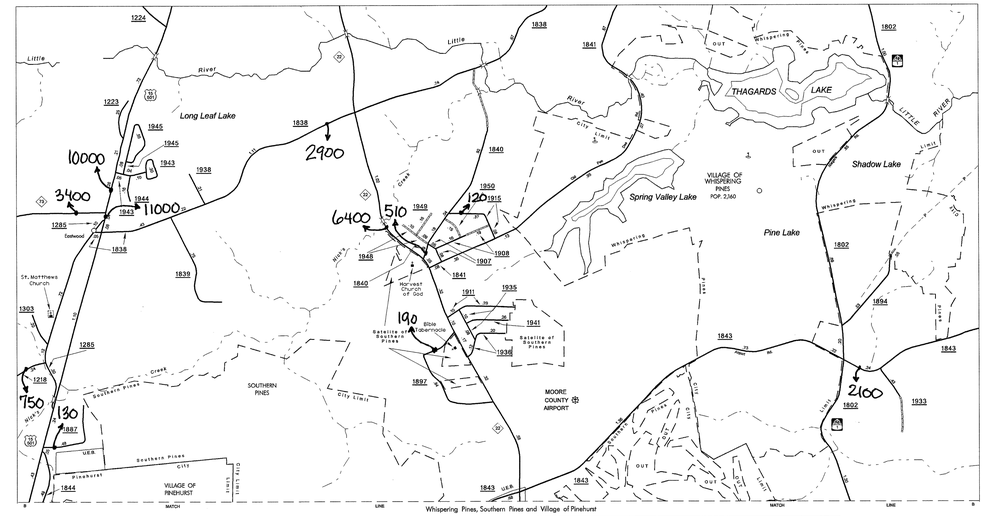

Whispering Pines, Southern Pines and Village of Pinehurst

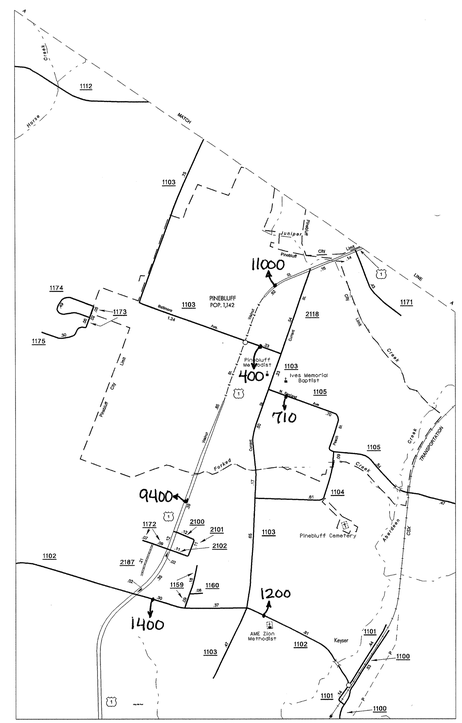

Pinebluff

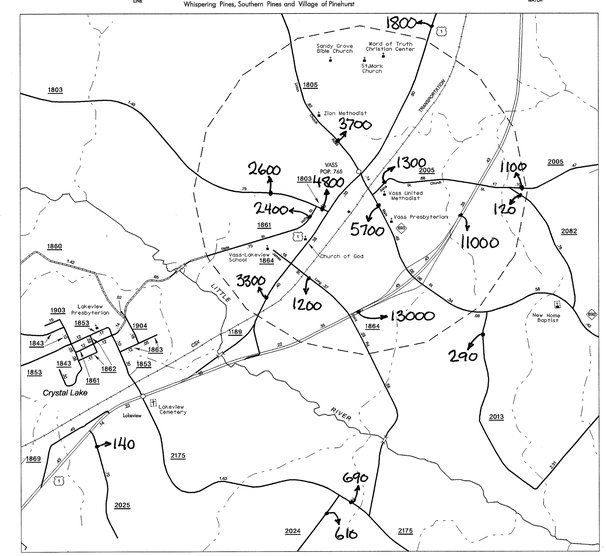

Vass – Lakeview

ENLARGED MUNICIPAL AND SUBURBAN AREAS

MOORE COUNTY

NORTH CAROLINA

PREPARED BY THE

NORTH CAROLINA DEPARTMENT OF TRANSPORTATION

STATE ROAD MAINTENANCE UNIT - MAPPING AND INFORMATION SECTION

IN COOPERATION WITH THE

U.S. DEPARTMENT OF TRANSPORTATION

FEDERAL HIGHWAY ADMINISTRATION

N

S

SCALE

1 0 1 MILE

10,000 FOOT GRID BASED ON NORTH CAROLINA PLANE COORDINATE SYSTEM

POLYCONIC PROJECTION

SHEET 3 OF 3

MOORE BUP 2

COPIES OF THIS MAP ARE AVAILABLE TO THE PUBLIC AT A NOMINAL COST.

ADDRESS:

N.C. DEPARTMENT OF TRANSPORTATION
INFORMATION, MAPPING, AND GRAPHICS
841 DARK, 1 S. WILMINGTON ST.
RALEIGH, N.C. 27699

REVISED
5/15/00 JDH
6/06/01 JDH
10/21/02 JDH
12/02/03 JDH
12/10/04 JDH
10/20/05 JDH
7/6/06 TRP
12/20/06 TRP
6/9/08 TRP
7/17/09 RLR
10/16/09 MG

DIVISION 8 DISTRICT 2 MOORE COUNTY NORTH CAROLINA 125

2011 AADT

ANNUAL AVERAGE DAILY TRAFFIC

MOORE COUNTY

GENERATED BY THE

TRAFFIC SURVEY GROUP

TRANSPORTATION PLANNING BRANCH