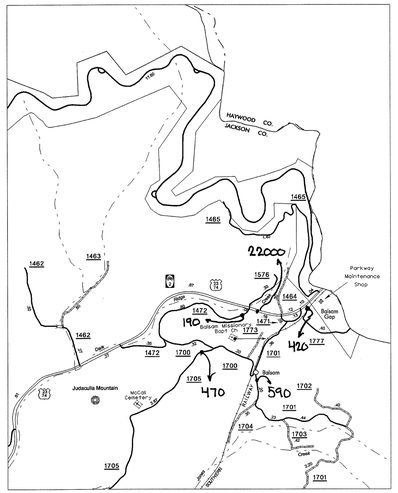

Balsam

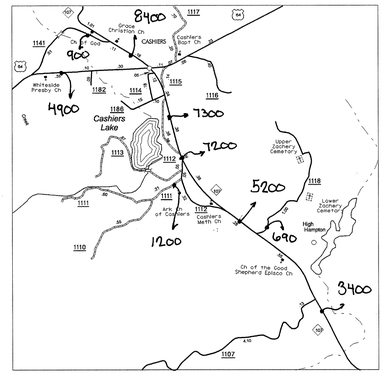

Cashiers

SUPPLEMENT KEY

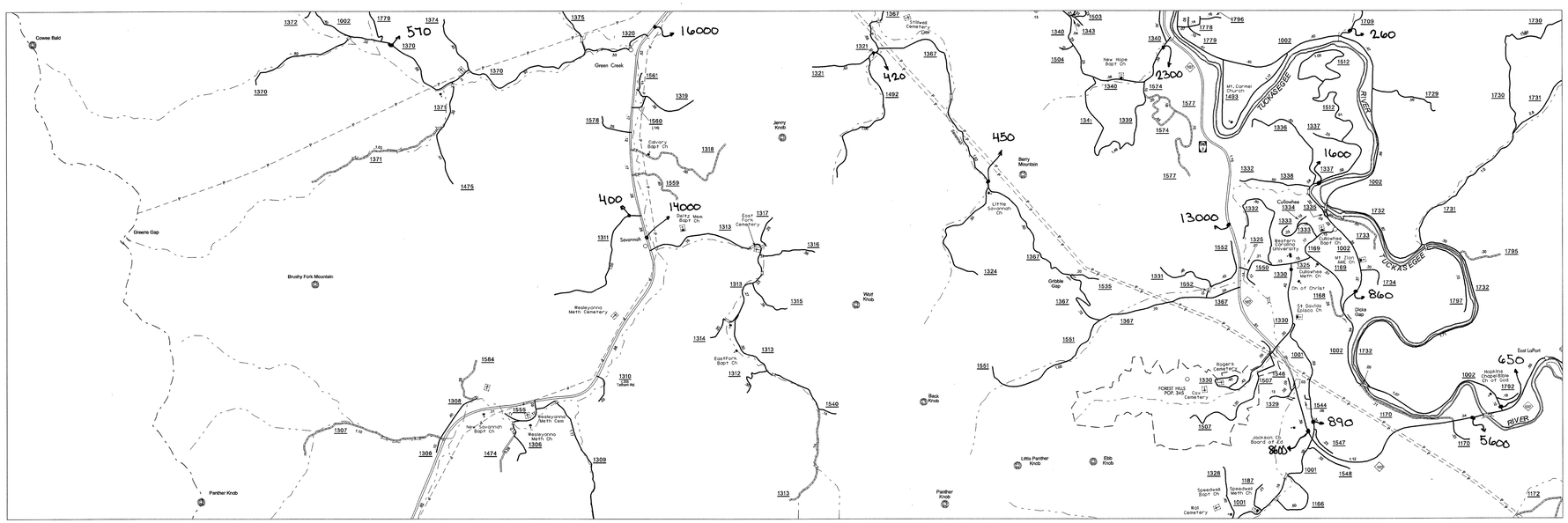

Cullowhee

COPIES OF THIS MAP ARE AVAILABLE TO THE PUBLIC AT A NOMINAL COST.
ADDRESS:
N.C. DEPARTMENT OF TRANSPORTATION
INFORMATION, MAPPING, AND GRAPHICS
3401 CARL SANDBURG CT.
RALEIGH, N.C. 27610

REVISED
7/18/05 SRC
9/21/05 SRC
10/4/05 SRC
3/2/06 ELO
10/31/06 ELO
6/17/08 BDG
9/11/09 RLN

SUP. 2

JACKSON

N

S

ENLARGED MUNICIPAL AND SUBURBAN AREAS

JACKSON COUNTY

NORTH CAROLINA

PREPARED BY THE

NORTH CAROLINA DEPARTMENT OF TRANSPORTATION

STATE ROAD MAINTENANCE UNIT - MAPPING AND INFORMATION SECTION

IN COOPERATION WITH THE

U.S.DEPARTMENT OF TRANSPORTATION

FEDERAL HIGHWAY ADMINISTRATION

SCALE

1 0 1 MILE

SHEET 3 OF 3

DIVISION 14 DISTRICT 2 JACKSON COUNTY NORTH CAROLINA 099

2011 AADT

ANNUAL AVERAGE DAILY TRAFFIC

JACKSON COUNTY

GENERATED BY THE

TRAFFIC SURVEY GROUP

TRANSPORTATION PLANNING BRANCH