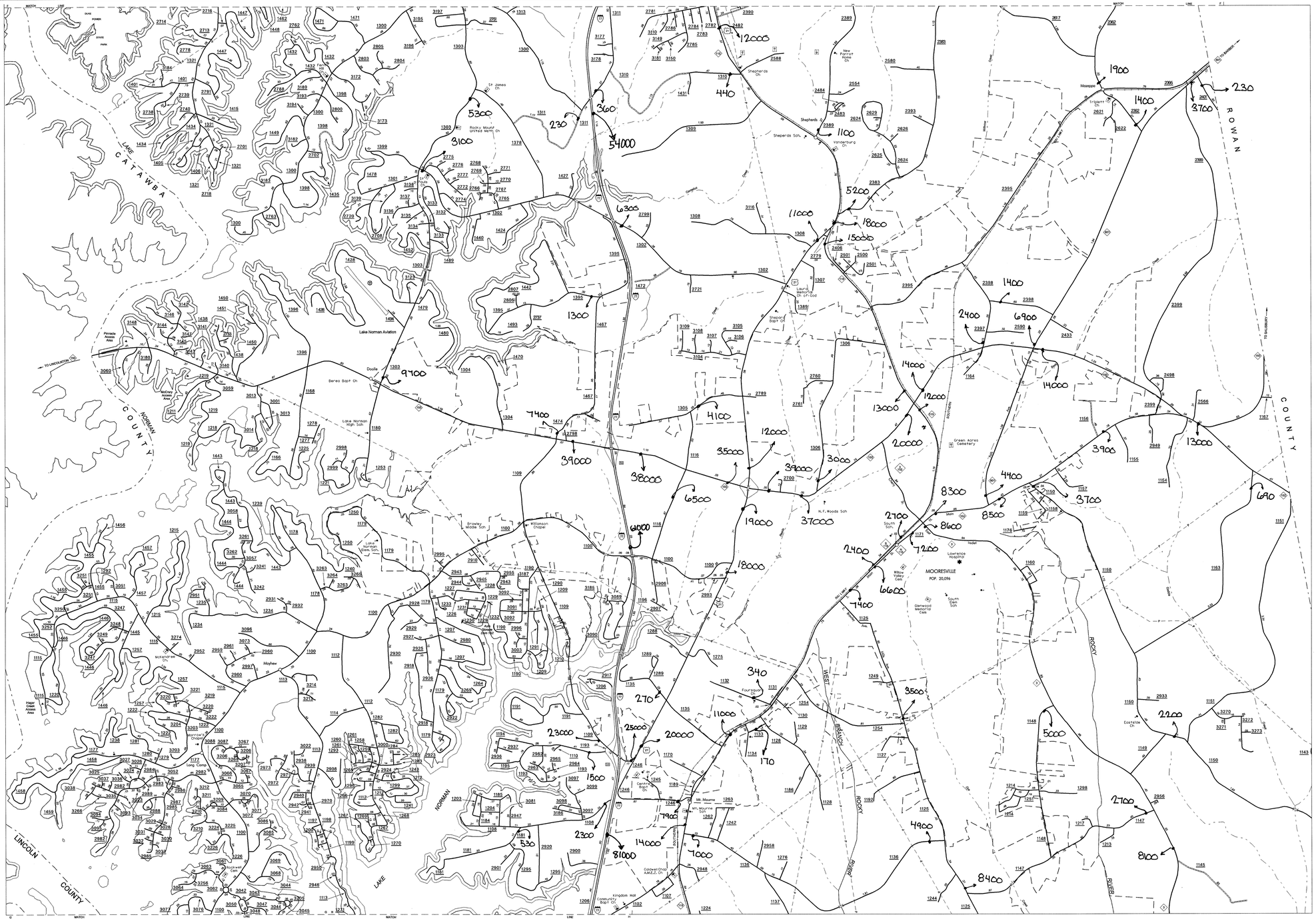

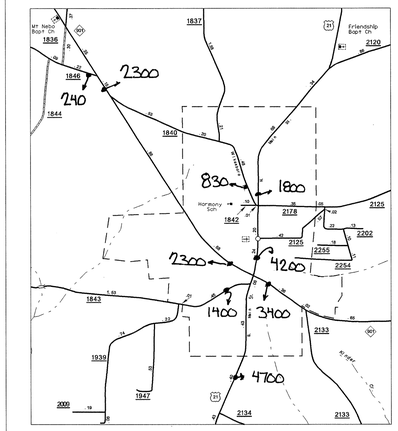

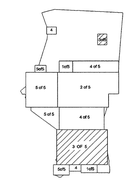

ENLARGED MUNICIPAL AND SUBURBAN AREAS

IREDELL COUNTY

NORTH CAROLINA

PREPARED BY THE

NORTH CAROLINA DEPARTMENT OF TRANSPORTATION

STATE ROAD MAINTENANCE UNIT - MAPPING AND INFORMATION SECTION

IN COOPERATION WITH THE

U.S.DEPARTMENT OF TRANSPORTATION

FEDERAL HIGHWAY ADMINISTRATION

SCALE

0 — MILE

POLYCONIC PROJECTION

SHEET 3 OF 5

COPIES OF THIS MAP ARE AVAILABLE TO THE PUBLIC AT A NOMINAL COST.
ADDRESS:
N.C. DEPARTMENT OF TRANSPORTATION
INFORMATION, MAPPING, AND GRAPHICS
1589 MAIL SERVICE CENTER
RALEIGH, N.C. 27699

REVISED
11/22/05 SRC
2/3/06 BCH
11/20/06 BCH
2/22/07 BCH
3/22/07 BCH
5/14/07 BCH
7/30/07 BCH
5/28/08 BCH

IREDELL SUP 2

DIVISION 12 DISTRICT 2 IREDELL COUNTY NORTH CAROLINA 097

2011 AADT

ANNUAL AVERAGE DAILY TRAFFIC

IREDELL COUNTY

GENERATED BY THE

TRAFFIC SURVEY GROUP

TRANSPORTATION PLANNING BRANCH