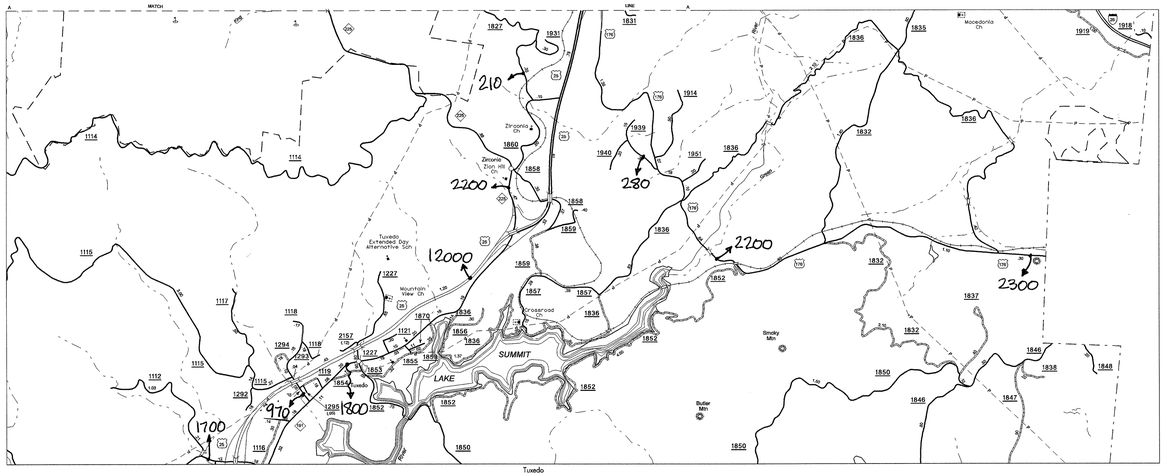

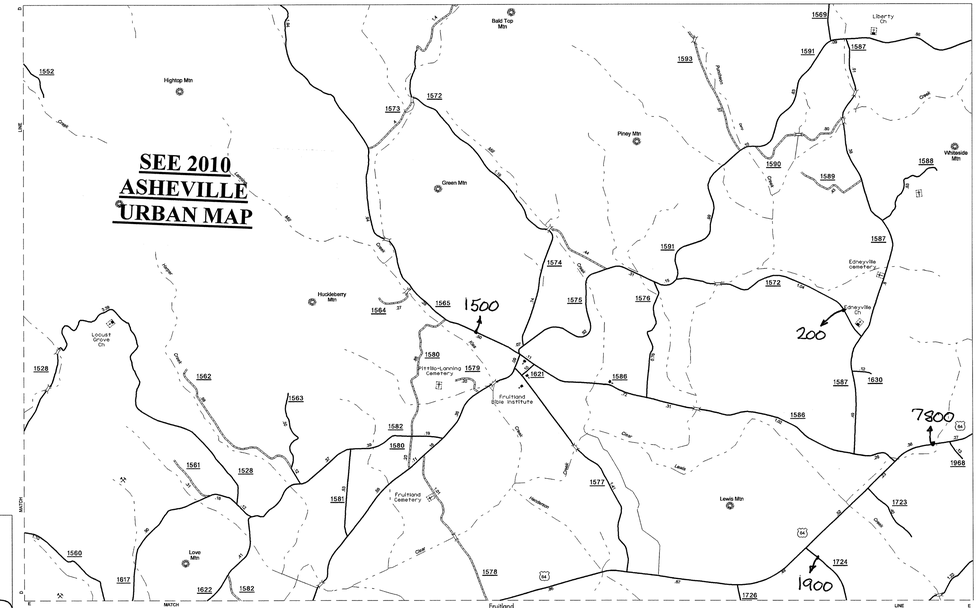

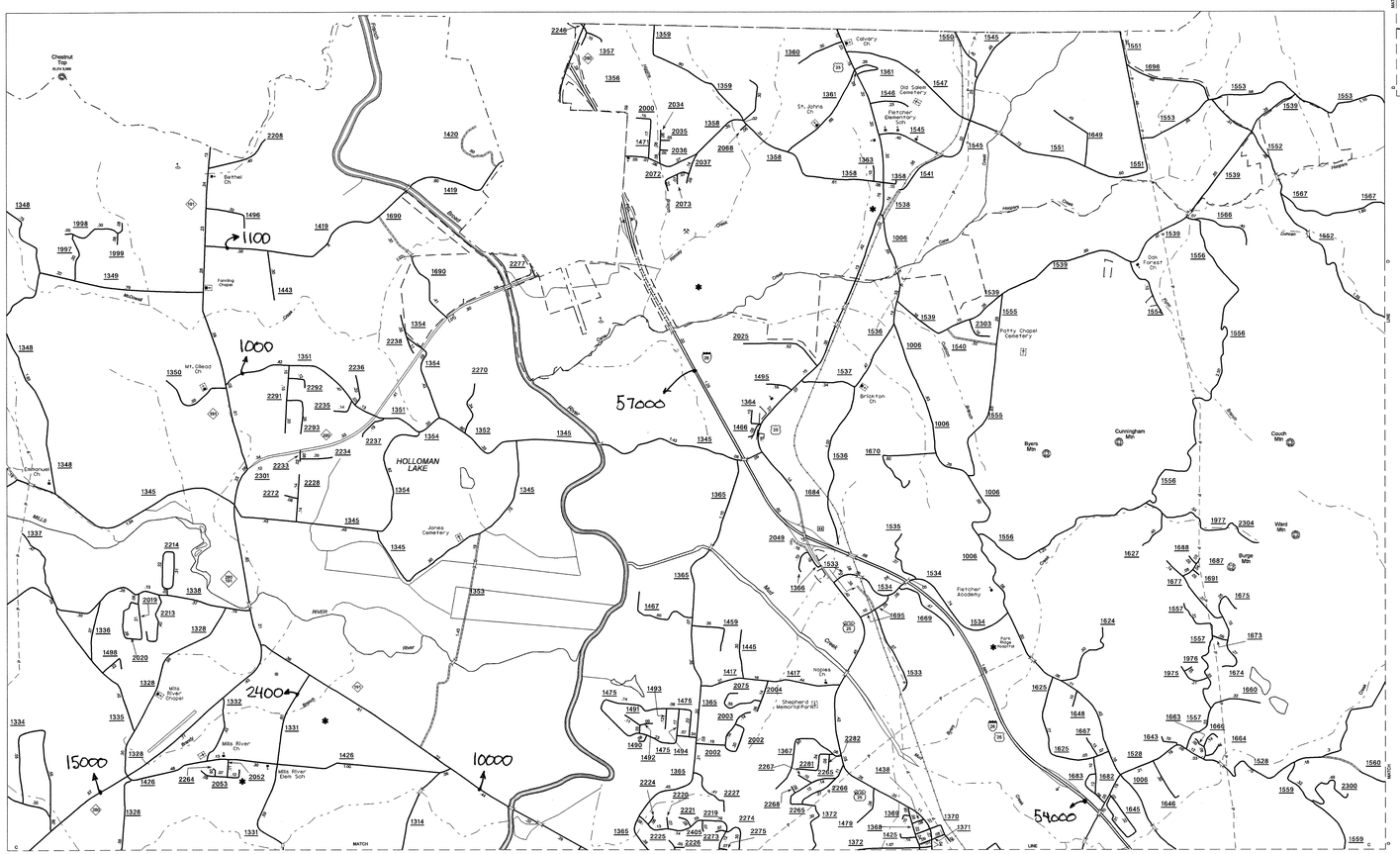

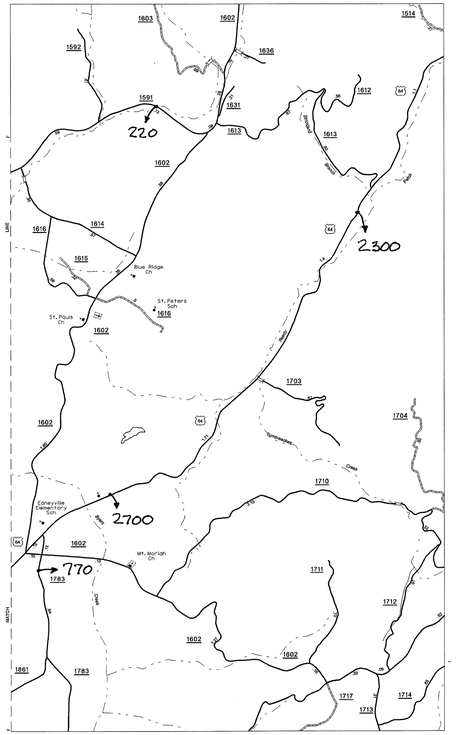

ENLARGED MUNICIPAL AND SUBURBAN AREAS

HENDERSON COUNTY

NORTH CAROLINA

PREPARED BY THE

NORTH CAROLINA DEPARTMENT OF TRANSPORTATION

STATE ROAD MAINTENANCE UNIT - MAPPING AND INFORMATION SECTION

IN COOPERATION WITH THE

U.S.DEPARTMENT OF TRANSPORTATION

FEDERAL HIGHWAY ADMINISTRATION

SCALE

1 0 1 MILE

POLYCONIC PROJECTION

SHEET 3 OF 3

COPIES OF THIS MAP ARE AVAILABLE TO THE PUBLIC AT A NOMINAL COST. ADDRESS:

N.C. DEPARTMENT OF TRANSPORTATION
INFORMATION, MAPPING, AND GRAPHICS
3401 CARL STANSBURY CT.
RALEIGH, N.C. 27610

REVISED
11/17/05 SRC
2/28/06 ELO
10/31/06 ELO
6/17/08 BDG
12/05/08 RLN
2/9/09 RLN
4/15/09 RLN
12/7/09 RLN
3/2/10 RLN

SUP. 2

HENDERSON

DIVISION 14 DISTRICT 1 HENDERSON COUNTY NORTH CAROLINA 089

2011 AADT
ANNUAL AVERAGE DAILY TRAFFIC
HENDERSON COUNTY
GENERATED BY THE
TRAFFIC SURVEY GROUP
TRANSPORTATION PLANNING BRANCH