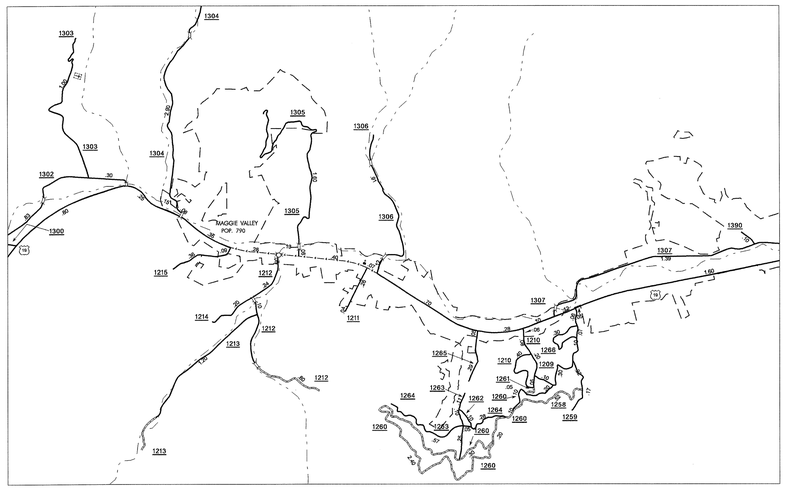

Maggie Valley

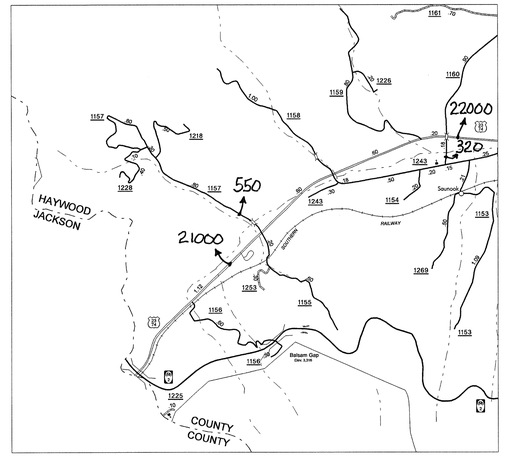

Balsam Gap

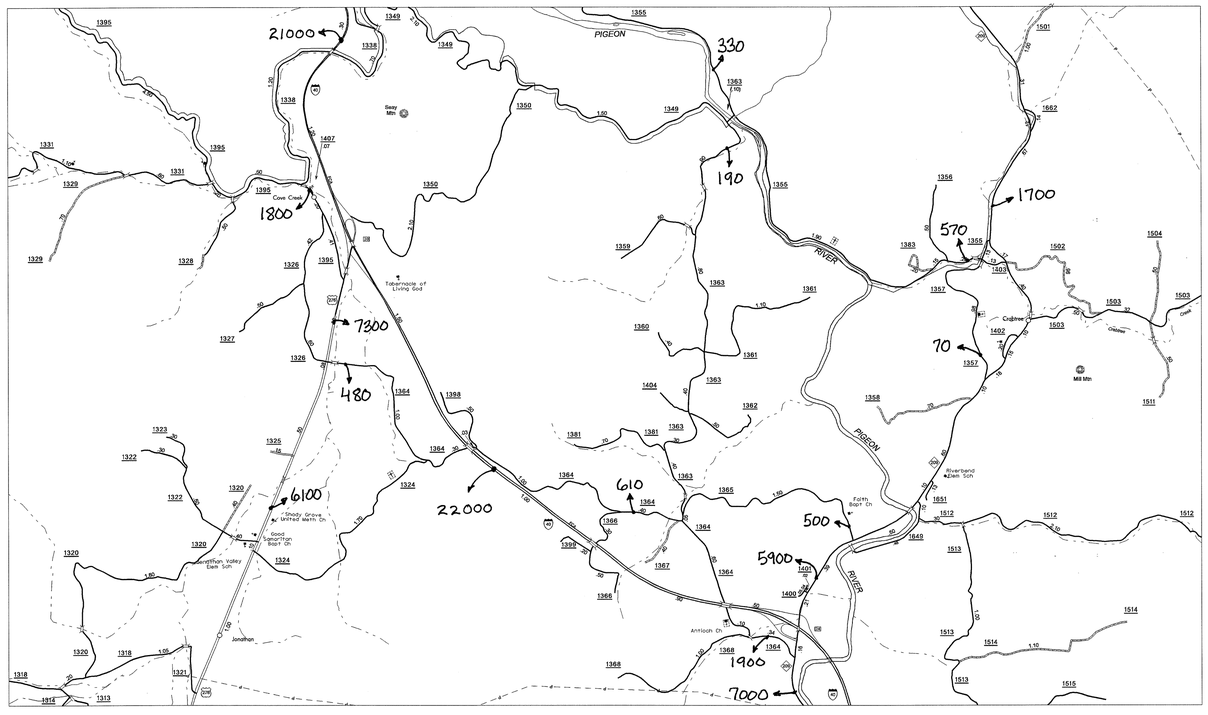

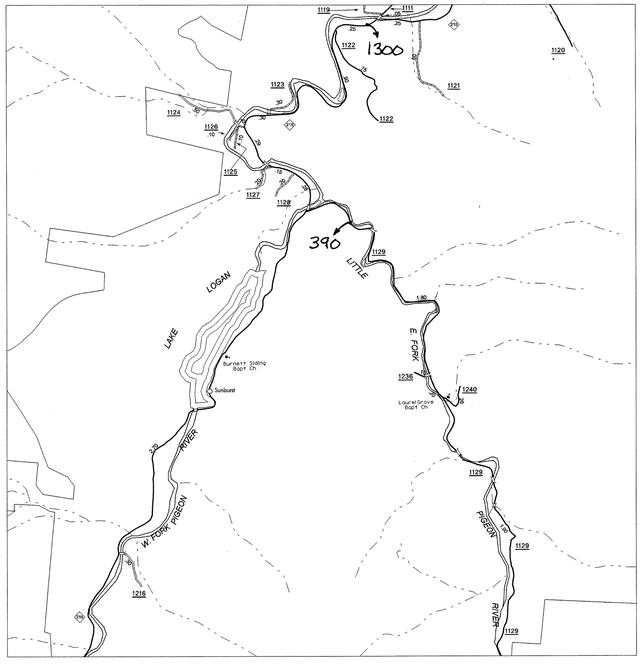

Lake Logan

N

S

ENLARGED MUNICIPAL AND SUBURBAN AREAS

HAYWOOD COUNTY

NORTH CAROLINA

PREPARED BY THE

NORTH CAROLINA DEPARTMENT OF TRANSPORTATION

STATE ROAD MAINTENANCE UNIT - MAPPING AND INFORMATION SECTION

IN COOPERATION WITH THE

U.S.DEPARTMENT OF TRANSPORTATION

FEDERAL HIGHWAY ADMINISTRATION

SCALE

1 0 1 MILE

POLYCONIC PROJECTION

SHEET 3 OF 3

COPIES OF THIS MAP ARE AVAILABLE TO THE PUBLIC AT A NOMINAL COST.
ADDRESS:
N.C. DEPARTMENT OF TRANSPORTATION
INFORMATION, MAPPING, AND GRAPHICS
3401 CARL SANDBURG CT.
RALEIGH, N.C. 27610

REVISED
10/3/05 SRC
2/27/06 ELO
10/31/06 ELO
5/27/08 RLN
9/30/08 RLN
2/9/09 RLN

SUP. 2

HAYWOOD

DIVISION 14 DISTRICT 2 HAYWOOD COUNTY NORTH CAROLINA 087

2011 AADT

ANNUAL AVERAGE DAILY TRAFFIC

HAYWOOD COUNTY

GENERATED BY THE

TRAFFIC SURVEY GROUP

TRANSPORTATION PLANNING BRANCH