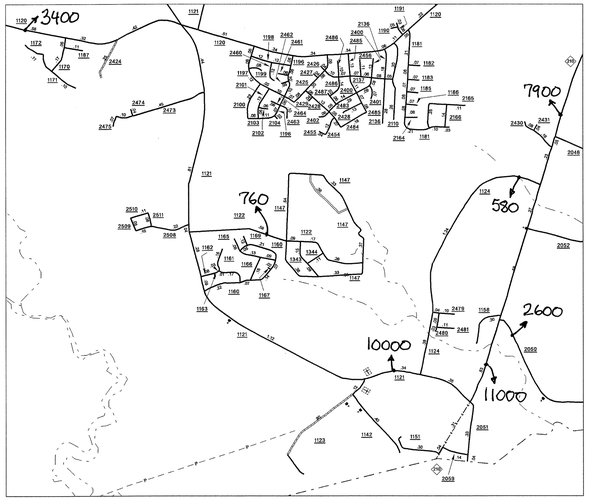

Inset 1

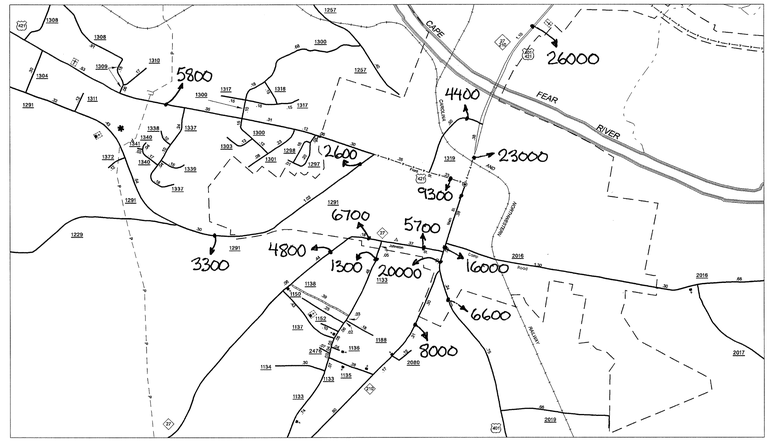

Lillington
Pop. 2,992

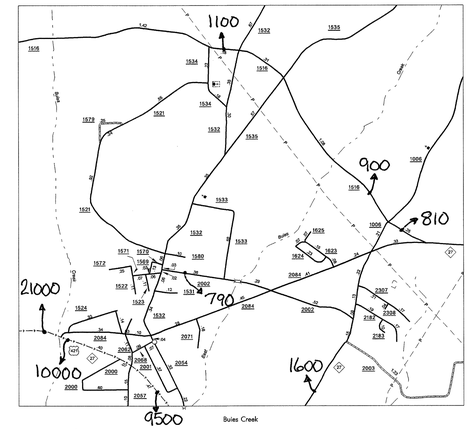

Bules Creek

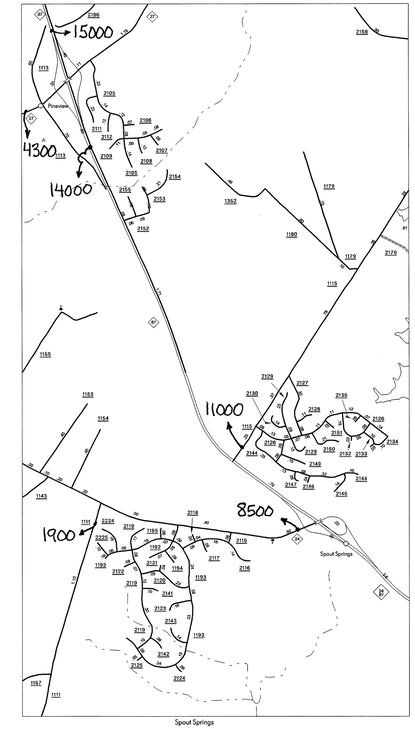

Spout Springs

Dunn and vicinity

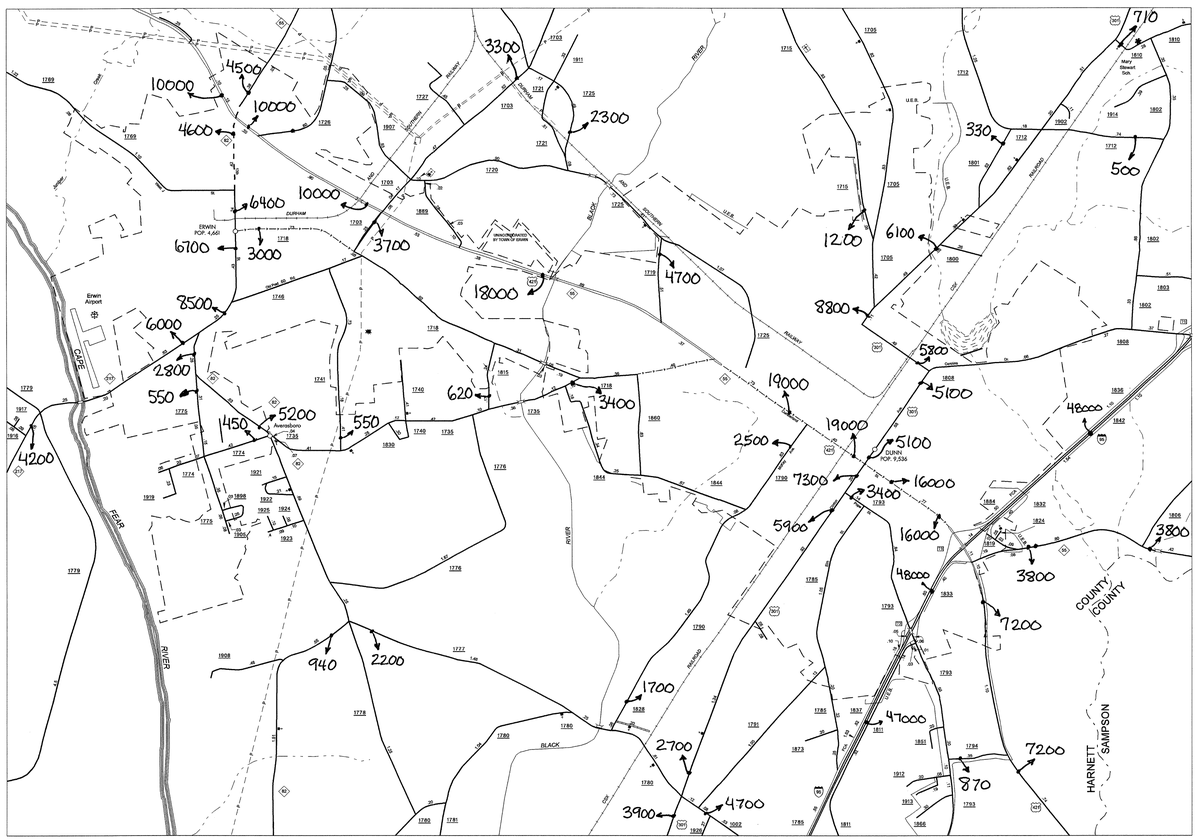

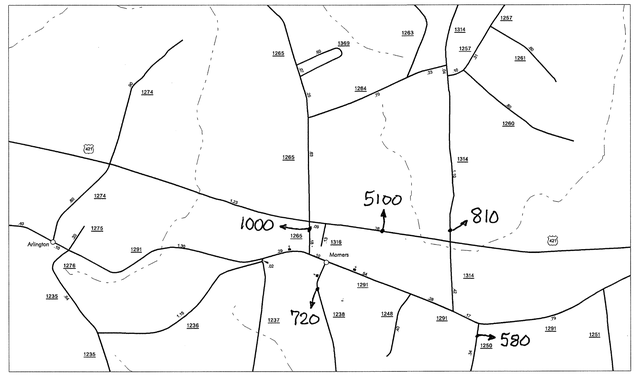

Mamers

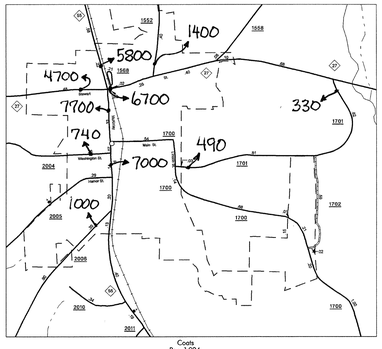

Coats
Pop. 1,924

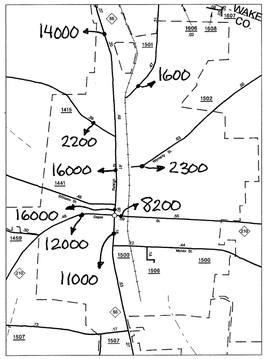

Angier
Pop. 3,652

N
S
MAG

ENLARGED MUNICIPAL AND SUBURBAN AREAS

HARNETT COUNTY

NORTH CAROLINA

PREPARED BY THE

NORTH CAROLINA DEPARTMENT OF TRANSPORTATION

STATE ROAD MAINTENANCE UNIT - MAPPING AND INFORMATION SECTION

IN COOPERATION WITH THE

U.S.DEPARTMENT OF TRANSPORTATION

FEDERAL HIGHWAY ADMINISTRATION

1 0 1 MILE

10,000 FOOT GRID BASED ON NORTH CAROLINA PLANE COORDINATE SYSTEM

POLYCONIC PROJECTION

SHEET 2 OF 2

COPIES OF THIS MAP ARE AVAILABLE TO THE PUBLIC AT A NOMINAL COST ADDRESS:

NORTH CAROLINA DEPARTMENT OF TRANSPORTATION
INFORMATION, MAPPING, AND GRAPHICS
3421 GIVENS, P.O. BOX 25201
RALEIGH, N.C. 27611-5201

REVISED
6/30/05 MAG
9/1/06 JMB
10/24/06 JMB
2/5/07 JMB
5/11/07 JMB
10/09/07 JMB
11/21/07 JMB
3/5/08 RLN
9/30/08 RLN
11/10/08 RLN
2/6/09 RLN
10/13/09 SJM
1/21/09SM
1/27/10 SM
2/22/10 SM

HARNETT SUB 1

DIVISION 6 DISTRICT 2 HARNETT COUNTY NORTH CAROLINA 085

2011 AADT

ANNUAL AVERAGE DAILY TRAFFIC

HARNETT COUNTY

GENERATED BY THE

TRAFFIC SURVEY GROUP

TRANSPORTATION PLANNING BRANCH