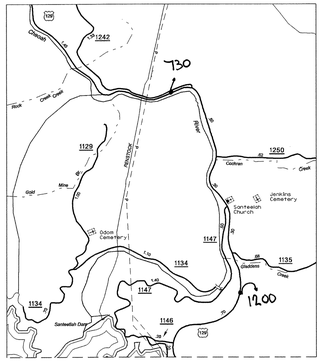

Inset 1

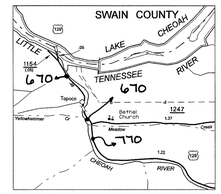

Topoco

Robbinsville and Vicinity

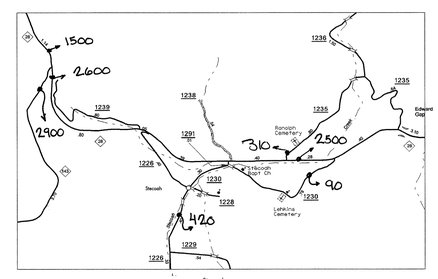

Stecoah

N

S

ENLARGED MUNICIPAL AND SUBURBAN AREAS

GRAHAM COUNTY

NORTH CAROLINA

PREPARED BY THE

NORTH CAROLINA DEPARTMENT OF TRANSPORTATION

STATE ROAD MAINTENANCE UNIT - MAPPING AND INFORMATION SECTION

IN COOPERATION WITH THE

U.S.DEPARTMENT OF TRANSPORTATION

FEDERAL HIGHWAY ADMINISTRATION

SCALE

1 0 1 MILE

10,000 FOOT GRID BASED ON NORTH CAROLINA PLANE COORDINATE SYSTEM

POLYCONIC PROJECTION

SHEET 2 OF 2

COPIES OF THIS MAP ARE AVAILABLE TO THE PUBLIC AT A NOMINAL COST.
ADDRESS:
N.C. DEPARTMENT OF TRANSPORTATION
INFORMATION, MAPPING, AND GRAPHICS
3401 CARL SANDBURG CT.
RALEIGH, N.C. 27610

REVISED
3/27/02 BDG
5/23/02 BDG
3/17/03 BDG
10/30/03 BDG
05/03/04 JDH
12/10/04 SRC
7/5/05 SRC
2/27/06 ELO
10/31/06ELO
6/17/08 BDG

SUP. 1

GRAHAM

DIVISION 14 DISTRICT 3 GRAHAM COUNTY NORTH CAROLINA 075

2011 AADT

ANNUAL AVERAGE DAILY TRAFFIC

GRAHAM COUNTY

GENERATED BY THE

TRAFFIC SURVEY GROUP

TRANSPORTATION PLANNING BRANCH