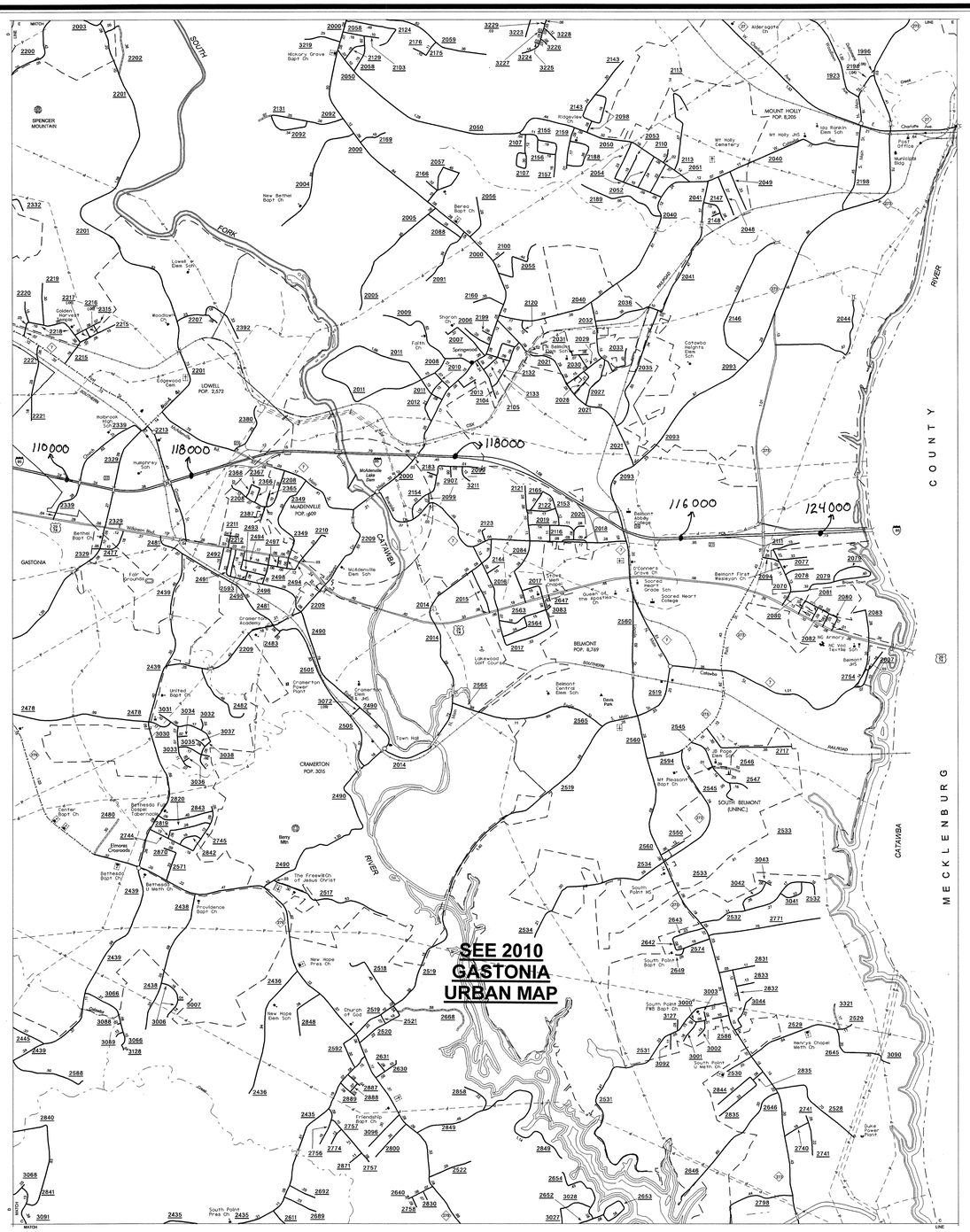

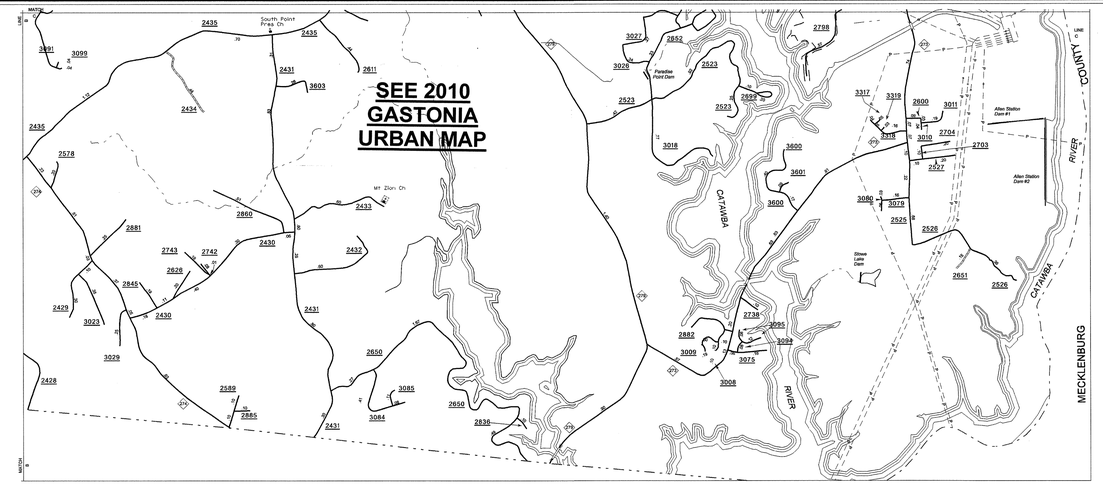

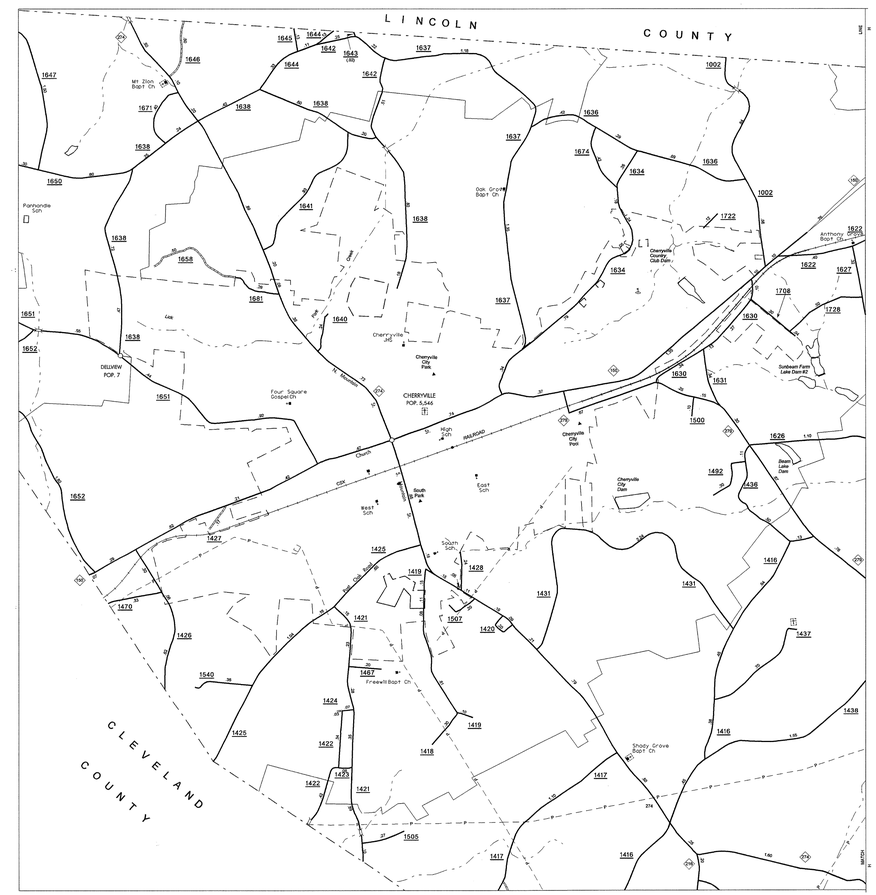

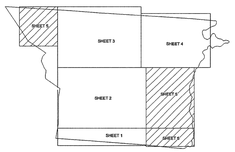

ENLARGED MUNICIPAL AND SUBURBAN AREAS

GASTON COUNTY

NORTH CAROLINA

PREPARED BY THE

NORTH CAROLINA DEPARTMENT OF TRANSPORTATION

STATE ROAD MAINTENANCE UNIT - MAPPING AND INFORMATION SECTION

IN COOPERATION WITH THE

U.S. DEPARTMENT OF TRANSPORTATION

FEDERAL HIGHWAY ADMINISTRATION

SCALE

1 0 1 MILE

POLYCONIC PROJECTION

SHEET 5 OF 5

GASTON SUP 4

COPIES OF THIS MAP ARE AVAILABLE TO THE PUBLIC AT A NOMINAL COST.
ADDRESS:
U.S. DEPARTMENT OF TRANSPORTATION
INFORMATION, MAPPING, AND GRAPHICS
1549 MAIL SERVICE CENTER
RALEIGH, N.C. 27699

REVISED
10/10/05 SRC
2/1/06 BCH
12/5/06 BCH
4/27/07 BCH
5/9/07 BCH
7/26/07 BCH
3/17/08 BCH
5/29/08 BCH
2/10/09 BDG
3/6/09 BDG
4/3/09 BDG
10/8/09 BDG

DIVISION 12 DISTRICT 1 GASTON COUNTY NORTH CAROLINA 071

2011 AADT
ANNUAL AVERAGE DAILY TRAFFIC
GASTON COUNTY
GENERATED BY THE
TRAFFIC SURVEY GROUP
TRANSPORTATION PLANNING BRANCH