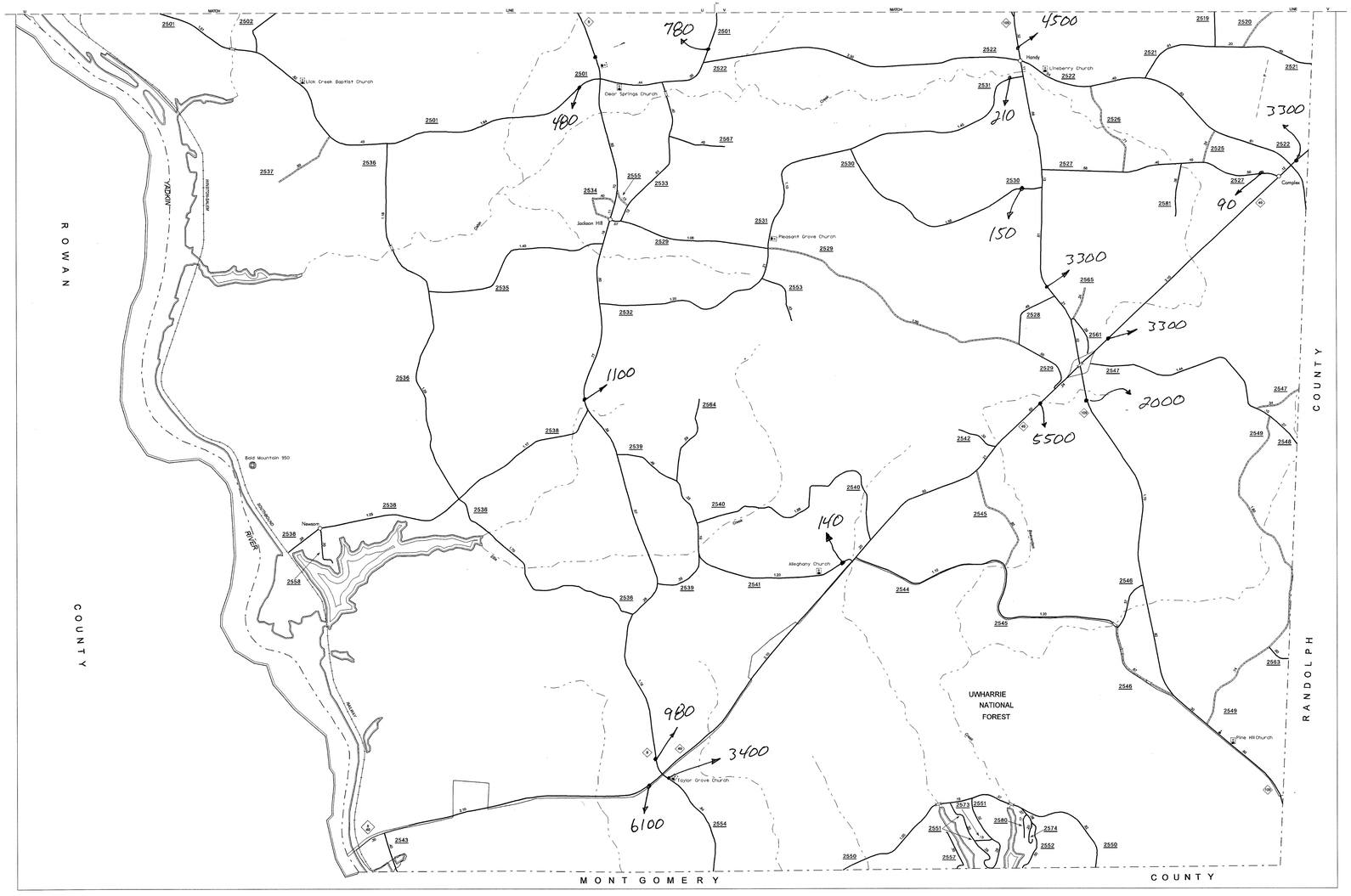

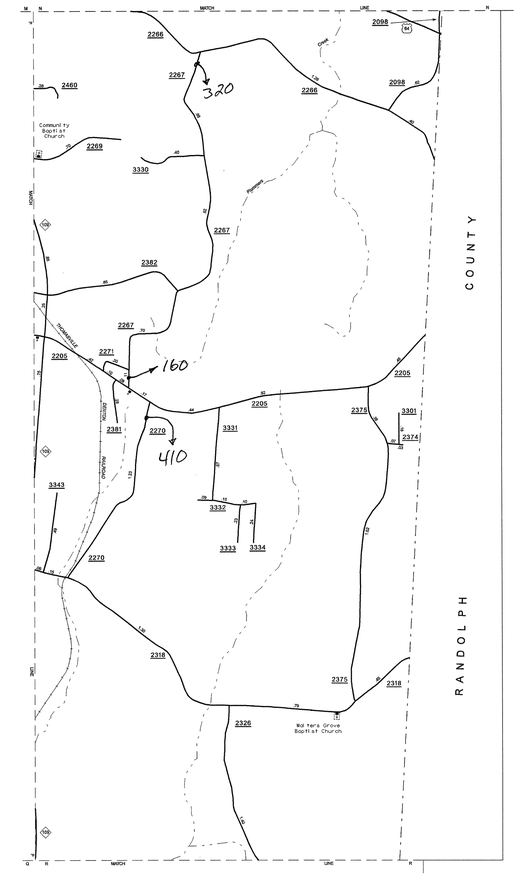

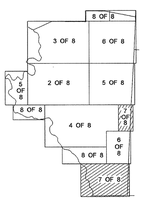

ENLARGED MUNICIPAL AND SUBURBAN AREAS

DAVIDSON COUNTY

NORTH CAROLINA

PREPARED BY THE

NORTH CAROLINA DEPARTMENT OF TRANSPORTATION

STATE ROAD MAINTENANCE UNIT - MAPPING AND INFORMATION SECTION

IN COOPERATION WITH THE

U.S. DEPARTMENT OF TRANSPORTATION

FEDERAL HIGHWAY ADMINISTRATION

SCALE

1 0 1 MILE

POLYCONIC PROJECTION

SHEET 7 OF 8

COPIES OF THIS MAP ARE AVAILABLE TO THE PUBLIC AT A NOMINAL COST.

ADDRESS:

N.C. DEPARTMENT OF TRANSPORTATION
INFORMATION, MAPPING, AND GRAPHICS
1590 MAIL SERVICE CENTER
RALEIGH, N.C. 27699

REVISED
9/30/08 RLN
10/30/08 RLN
2/6/09 RLN
4/6/09 SJM
2/3/10 SM

DAVIDSON SUP. 8

DIVISION 8 DISTRICT 1 DAVIDSON COUNTY NORTH CAROLINA 057

2011 AADT

ANNUAL AVERAGE DAILY TRAFFIC

DAVIDSON COUNTY

GENERATED BY THE

TRAFFIC SURVEY GROUP

TRANSPORTATION PLANNING BRANCH