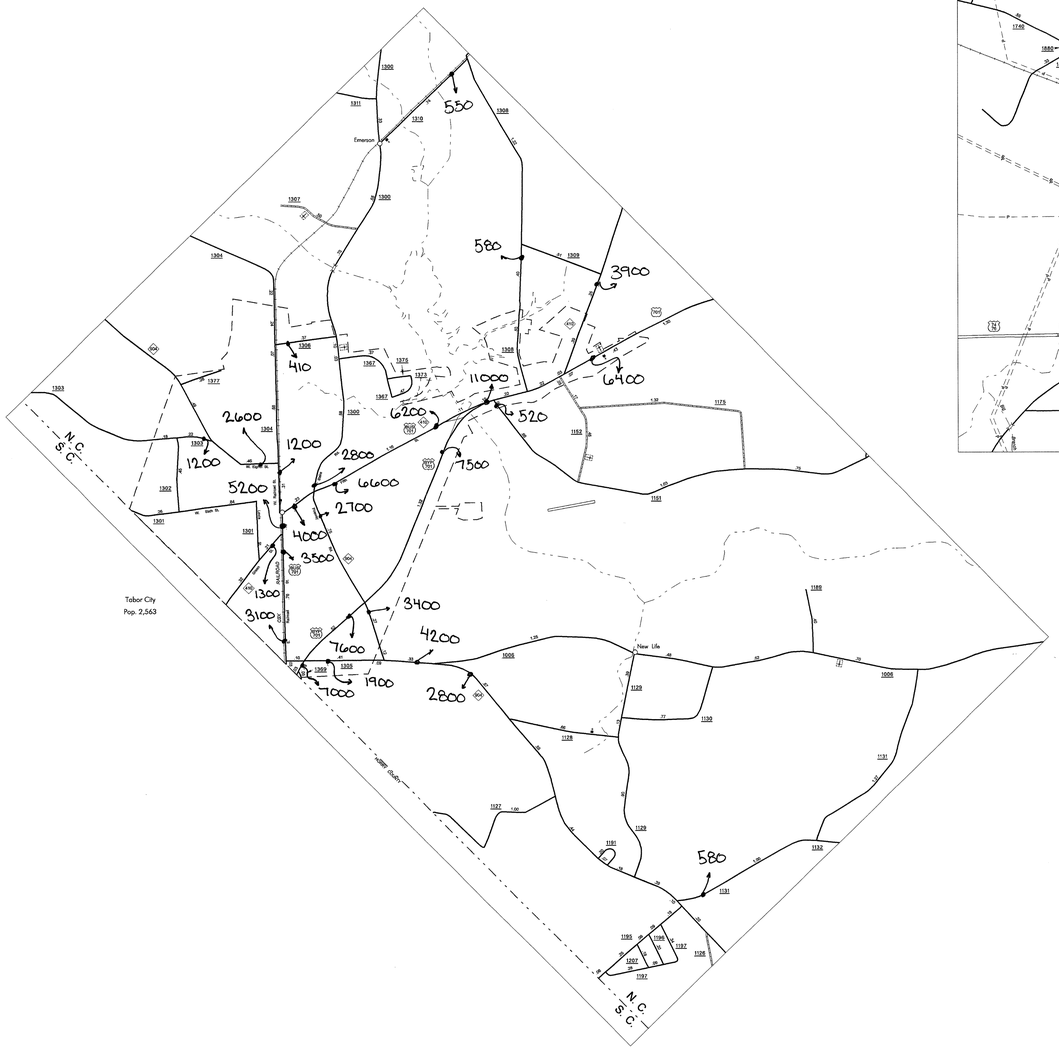

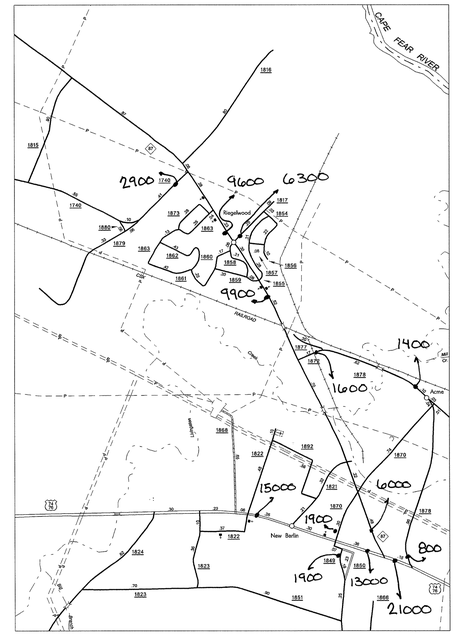

New Berlin – Acme

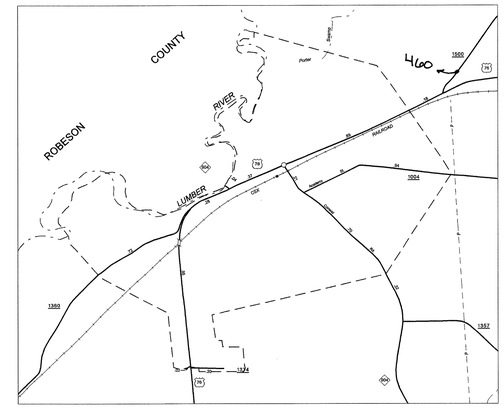

Fair Bluff
Pop. 1,224

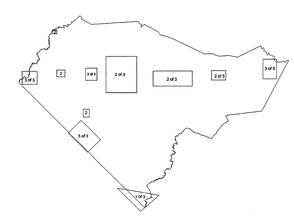

ENLARGED MUNICIPAL AND SUBURBAN AREAS

COLUMBUS COUNTY

NORTH CAROLINA

PREPARED BY THE

NORTH CAROLINA DEPARTMENT OF TRANSPORTATION

STATE ROAD MAINTENANCE UNIT - MAPPING AND INFORMATION SECTION

IN COOPERATION WITH THE

U.S.DEPARTMENT OF TRANSPORTATION

FEDERAL HIGHWAY ADMINISTRATION

SCALE

1 0 1 MILE

10,000-FOOT GRID BASED ON NORTH CAROLINA PLANE COORDINATE SYSTEM

POLYCONIC PROJECTION

SHEET 3 OF 3

COPIES OF THIS MAP ARE AVAILABLE TO THE PUBLIC AT A NOMINAL COST.

ADDRESS:

N.C. DEPARTMENT OF TRANSPORTATION
STATE ROAD MAINTENANCE AND GRAPHICS
3800 BARRETT DRIVE
RALEIGH, N.C. 27610

REVISED
1/28/05 RLN
6/30/05 MAG
9/1/06 JMB
10/24/06 JMB
2/5/07 JMB
5/11/07 JMB
1/8/08 JMB
2/12/08 JMB
2/20/08 JMB
4/3/09 SJM
12/1/09 BDG

COLUMBUS SUP 2

DIVISION 4 DISTRICT 3 COLUMBUS COUNTY NORTH CAROLINA 047

2011 AADT

ANNUAL AVERAGE DAILY TRAFFIC

COLUMBUS COUNTY

GENERATED BY THE

TRAFFIC SURVEY GROUP

TRANSPORTATION PLANNING BRANCH