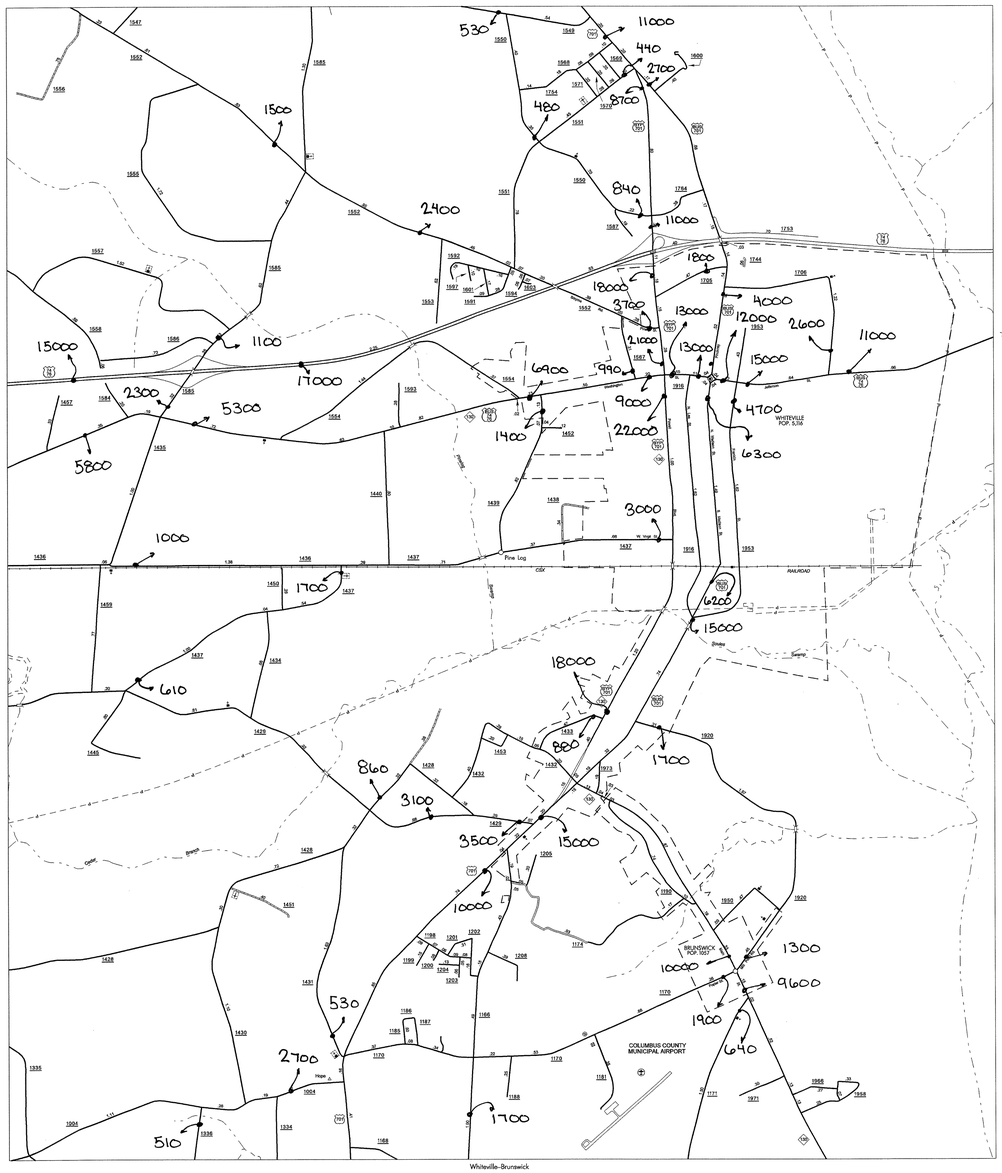

Whiteville-Brunswick

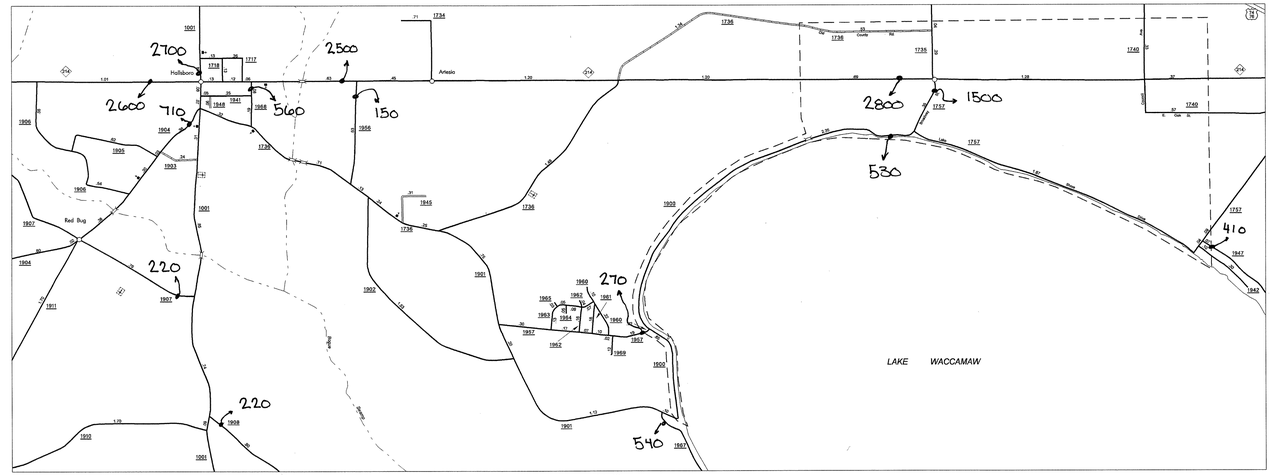

Lake Waccamaw
Pop. 1365

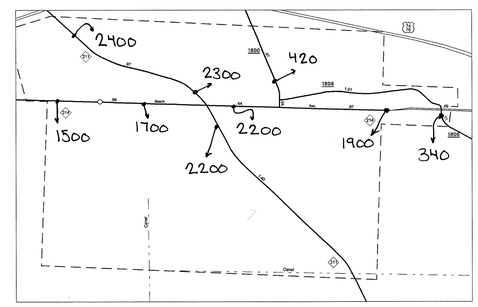

Bolton
Pop. 492

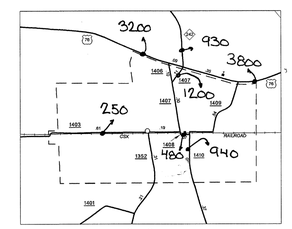

Cerro Gordo
Pop. 244

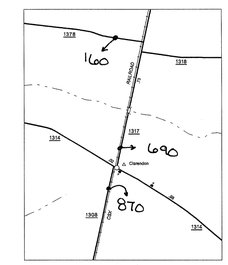

Clarendon

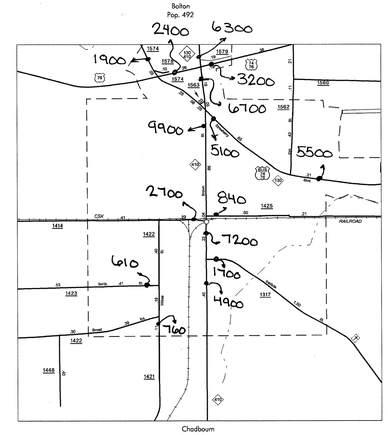

Chadbourn
Pop. 2,124

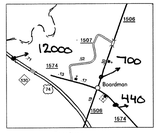

Boardman
Pop. 201

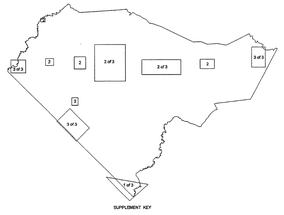

SUPPLEMENT KEY

ENLARGED MUNICIPAL AND SUBURBAN AREAS

COLUMBUS COUNTY

NORTH CAROLINA

PREPARED BY THE

NORTH CAROLINA DEPARTMENT OF TRANSPORTATION

STATE ROAD MAINTENANCE UNIT - MAPPING AND INFORMATION SECTION

IN COOPERATION WITH THE

U.S.DEPARTMENT OF TRANSPORTATION

FEDERAL HIGHWAY ADMINISTRATION

SCALE

1 0 1 MILE

10,000 FOOT GRID BASED ON NORTH CAROLINA PLANE COORDINATE SYSTEM

POLYCONIC PROJECTION

SHEET 2 OF 3

COPIES OF THIS MAP ARE AVAILABLE TO THE PUBLIC AT A NOMINAL COST. ADDRESS:

N.C. DEPARTMENT OF TRANSPORTATION
INFORMATION, MAPPING, AND GRAPHICS
3401 CARL SANDBURG CT.
RALEIGH, N.C. 27610

REVISED
1/26/05 RLN
6/30/05 MAG
9/1/06 JMB
10/24/06 JMB
2/5/07 JMB
5/11/07 JMB
1/8/08 JMB
2/12/08 JMB
2/20/08 JMB
4/3/09 SJM
12/1/09 BDG

SUP 1

COLUMBUS

DIVISION 4 DISTRICT 3 COLUMBUS COUNTY NORTH CAROLINA 047

2011 AADT
ANNUAL AVERAGE DAILY TRAFFIC
COLUMBUS COUNTY
GENERATED BY THE
TRAFFIC SURVEY GROUP
TRANSPORTATION PLANNING BRANCH