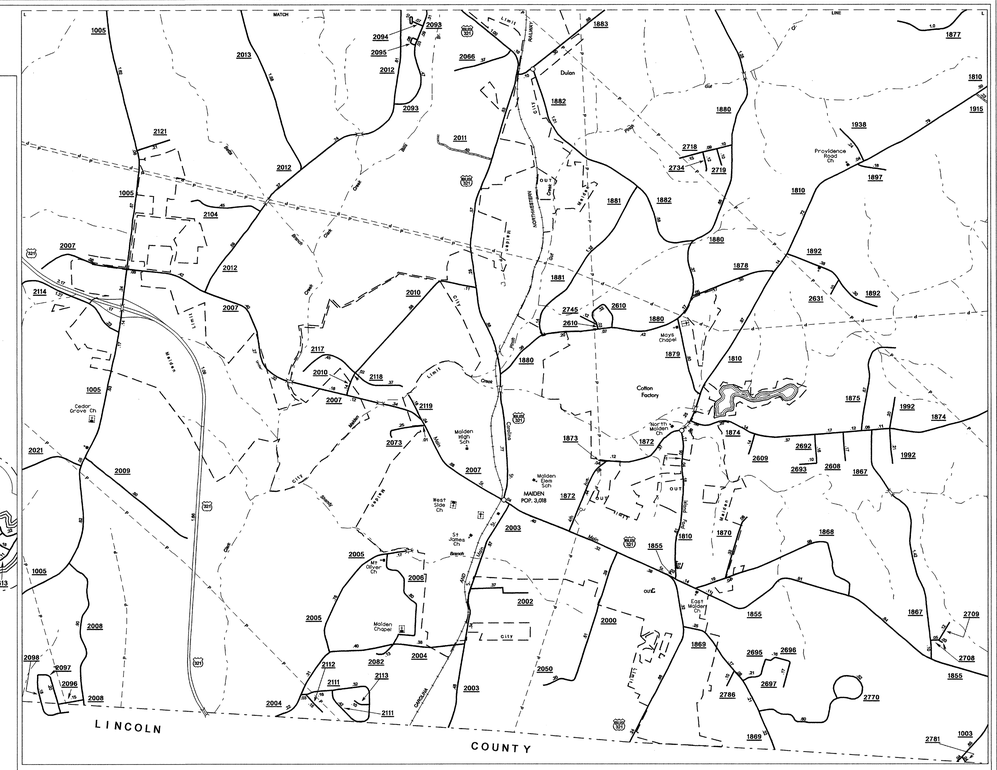

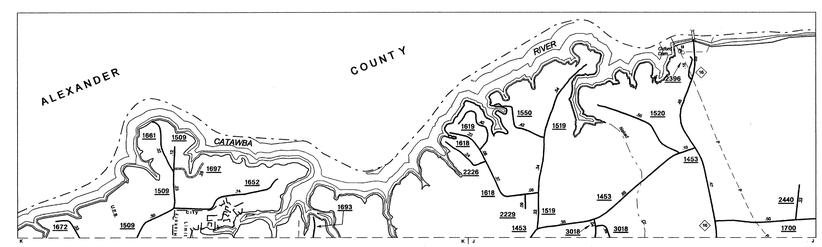

2011 AADT

ANNUAL AVERAGE DAILY TRAFFIC

CATAWBA COUNTY

GENERATED BY THE:

TRAFFIC SURVEY GROUP

TRANSPORTATION PLANNING BRANCH

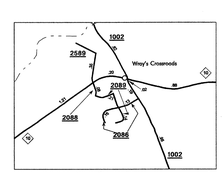

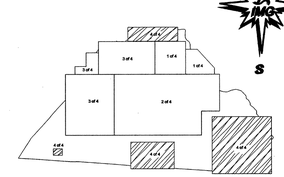

N

S

ENLARGED MUNICIPAL AND SUBURBAN AREAS

CATAWBA COUNTY

NORTH CAROLINA

PREPARED BY THE

NORTH CAROLINA DEPARTMENT OF TRANSPORTATION

STATE ROAD MAINTENANCE UNIT - MAPPING AND INFORMATION SECTION

IN COOPERATION WITH THE

U.S.DEPARTMENT OF TRANSPORTATION

FEDERAL HIGHWAY ADMINISTRATION

SCALE

1 0 1 MILE

10,000 FOOT GRID BASED ON NORTH CAROLINA PLANE COORDINATE SYSTEM

POLYCONIC PROJECTION

SHEET 4 OF 4

COPIES OF THIS MAP ARE AVAILABLE TO THE PUBLIC AT A NOMINAL COST

ADDRESS:

N.C. DEPARTMENT OF TRANSPORTATION
STATE ROAD MAINTENANCE UNIT
3401 CARL SANDBURG CT.
RALEIGH, N.C. 27610

REVISED
11/10/06 SRC
12/4/06 BCH
3/23/07 BCH
5/10/07 BCH
5/17/07 BCH
7/27/07 BCH
5/29/08 BCH
6/25/08 BCH
12/8/08 MCS
8/17/09 BDG
12/3/09 BDG
1/26/10 BDG
2/3/10 BDG

CATAWBA SIP 3