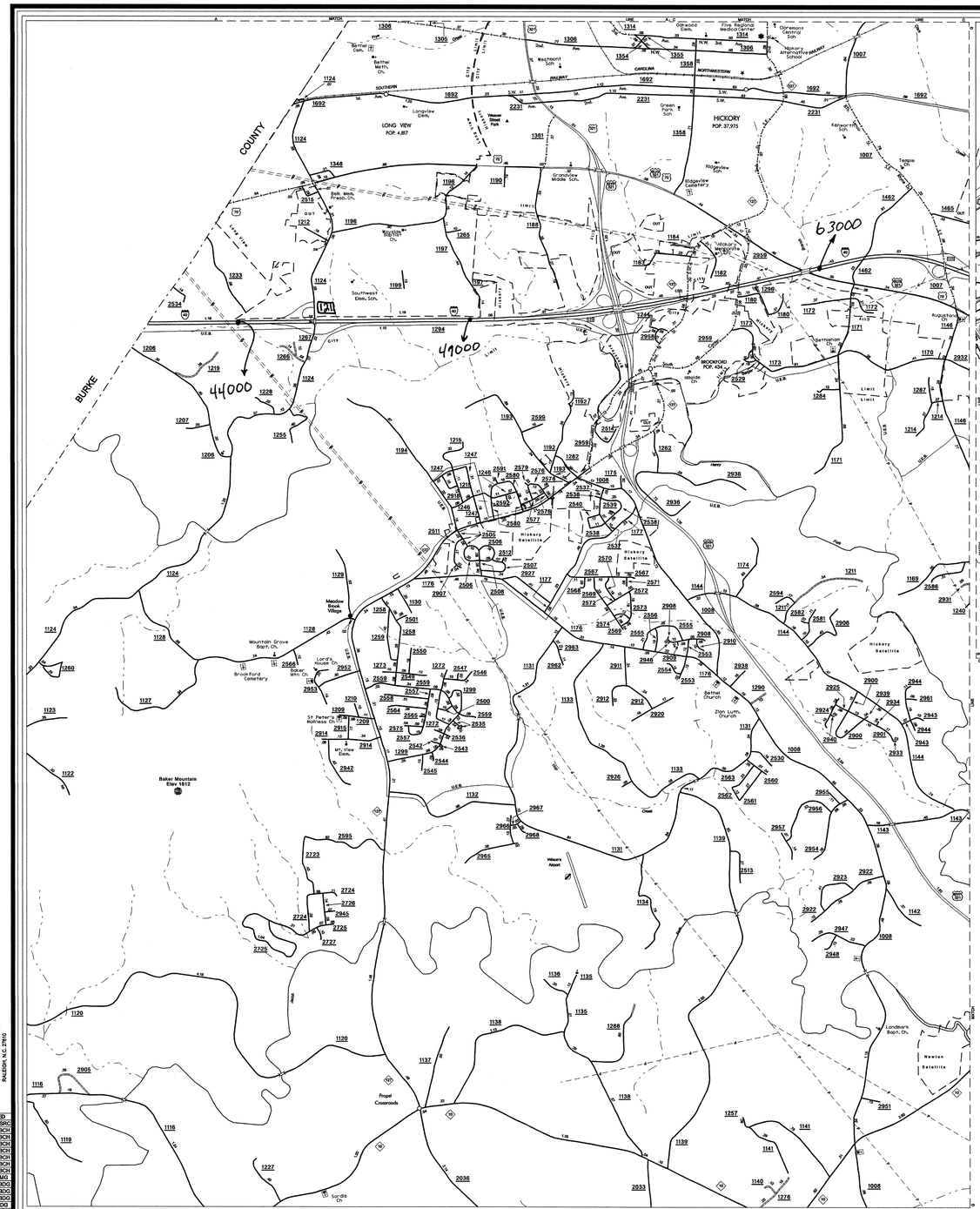

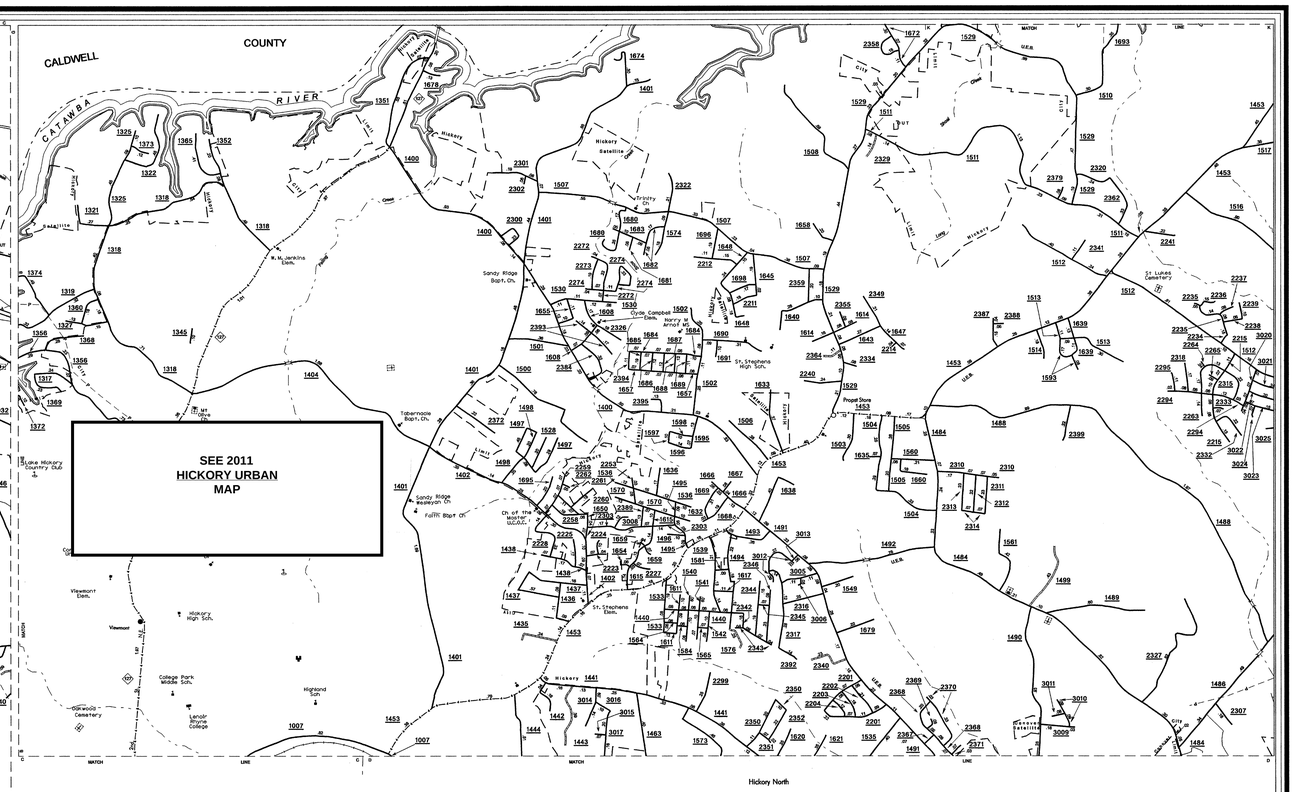

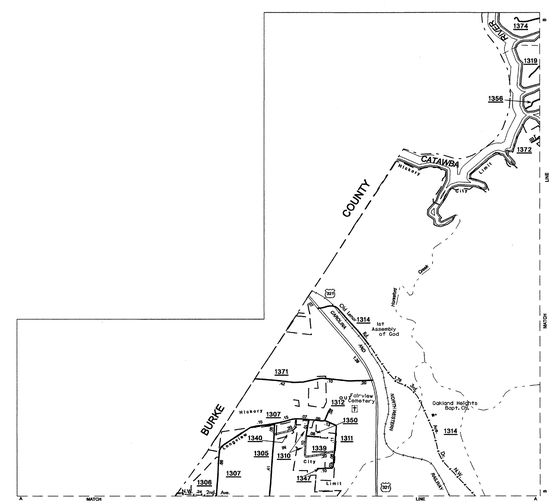

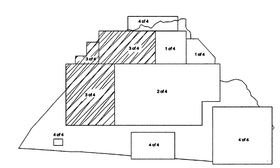

2011 AADT

ANNUAL AVERAGE DAILY TRAFFIC

CATAWBA COUNTY

GENERATED BY THE

TRAFFIC SURVEY GROUP

TRANSPORTATION PLANNING BRANCH

ENLARGED MUNICIPAL AND SUBURBAN AREAS

CATAWBA COUNTY

NORTH CAROLINA

PREPARED BY THE

NORTH CAROLINA DEPARTMENT OF TRANSPORTATION

STATE ROAD MAINTENANCE UNIT - MAPPING AND INFORMATION SECTION

IN COOPERATION WITH THE

U.S.DEPARTMENT OF TRANSPORTATION

FEDERAL HIGHWAY ADMINISTRATION

SCALE

1 0 1 MILE

10,000 FOOT GRID BASED ON NORTH CAROLINA PLANE COORDINATE SYSTEM

POLYCONIC PROJECTION

SHEET 3 OF 4

COPIES OF THIS MAP ARE AVAILABLE TO THE PUBLIC AT A NOMINAL COST.

ADDRESS:

N.C. DEPARTMENT OF TRANSPORTATION
INFORMATION, MAPPING, AND GRAPHICS
3401 CARL SANDBURG CT.
RALEIGH, N.C. 27610

REVISED
11/10/05 SRC
12/4/06 BCH
3/23/07 BCH
5/10/07 BCH
5/17/07 BCH
7/27/07 BCH
5/28/08 BCH
6/25/08 BCH
12/8/08 MG
8/17/09 BDG
12/3/09 BDG
1/26/10 BDG
2/3/10 BDG

CATAWBA SUP. 2

DIVISION 13 DISTRICT 3 CATAWBA COUNTY NORTH CAROLINA 035