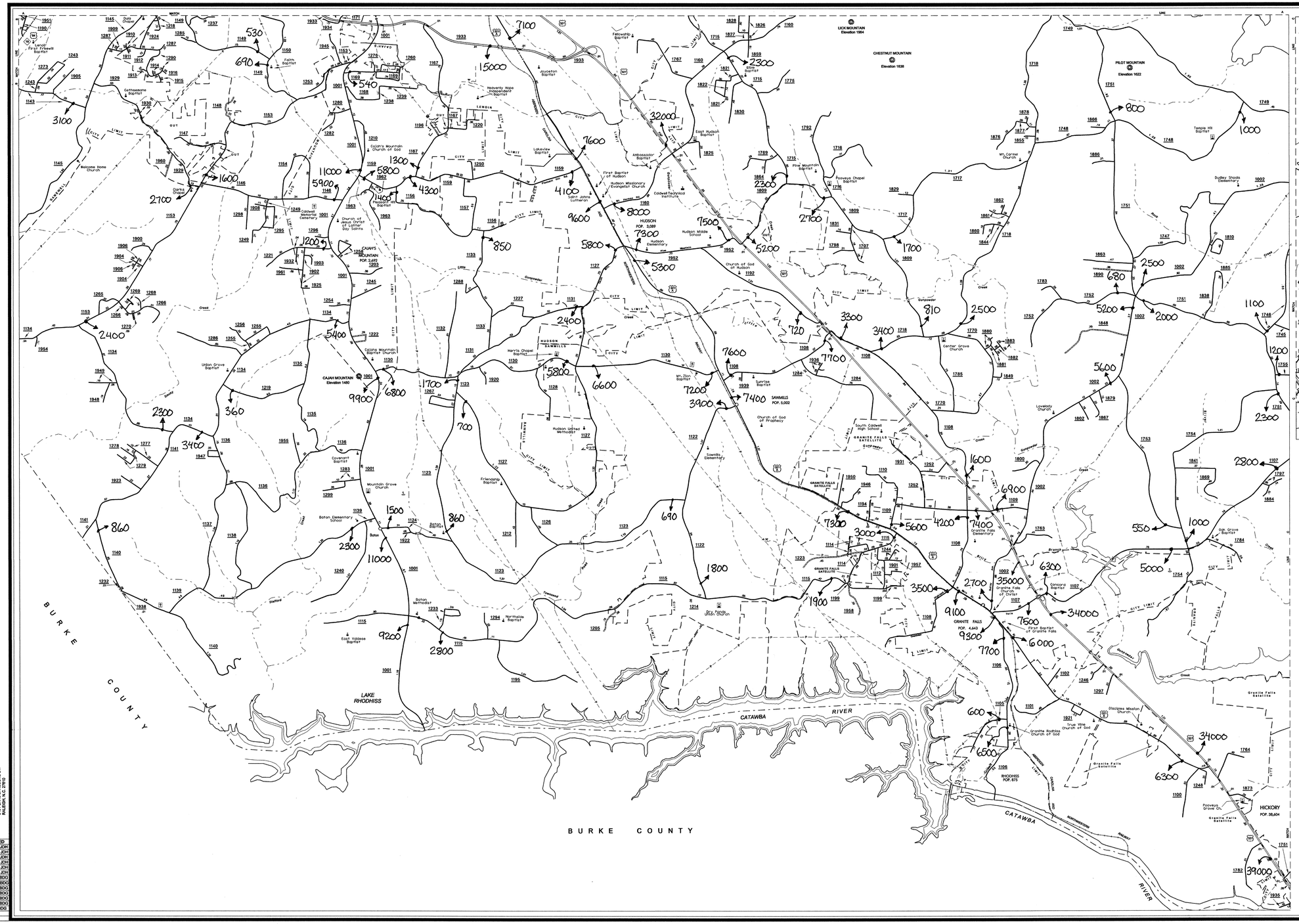

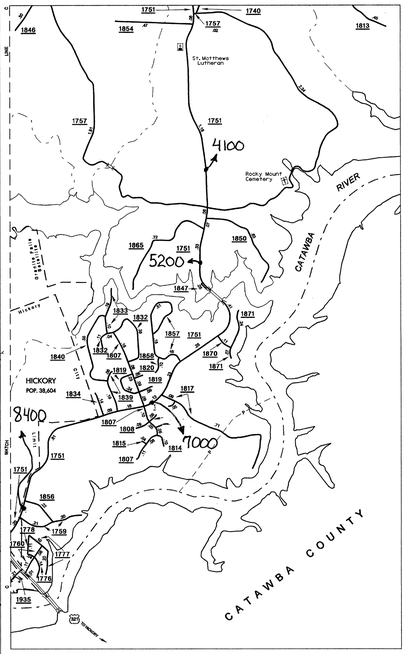

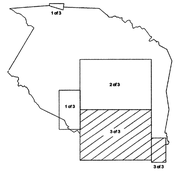

2011 AADT

ANNUAL AVERAGE DAILY TRAFFIC
CALDWELL COUNTY
GENERATED BY THE

TRAFFIC SURVEY GROUP

TRANSPORTATION PLANNING BRANCH

ENLARGED MUNICIPAL AND SUBURBAN AREAS

CALDWELL COUNTY

NORTH CAROLINA

PREPARED BY THE

NORTH CAROLINA DEPARTMENT OF TRANSPORTATION
STATE ROAD MAINTENANCE UNIT - MAPPING AND INFORMATION SECTION

IN COOPERATION WITH THE

U.S.DEPARTMENT OF TRANSPORTATION
FEDERAL HIGHWAY ADMINISTRATION

SCALE

1 0 1 MILE

10,000 FOOT GRID BASED ON NORTH CAROLINA PLANE COORDINATE SYSTEM

POLYCONIC PROJECTION

SHEET 3 OF 3

COPIES OF THIS MAP ARE AVAILABLE TO THE PUBLIC AT A NOMINAL COST.
ADDRESS:
N.C. DEPARTMENT OF TRANSPORTATION
INFORMATION, MAPPING, AND GRAPHICS
3401 CARL SANDBURG CT.
RALEIGH, N.C. 27610

REVISED
8/31/00 JDH
12/31/01 JDH
3/04/02 JDH
11/13/03 JDH
12/10/04 JDH
09/09/05 JDH
8/22/06 BDG
10/25/06 BDG
4/23/07 BDG
7/13/07 BDG
10/9/07 BDG
6/11/08 BDG
4/2/09 BDG

CALDWELL SUP. 2

DIVISION 11 DISTRICT 3 CALDWELL COUNTY NORTH CAROLINA 027