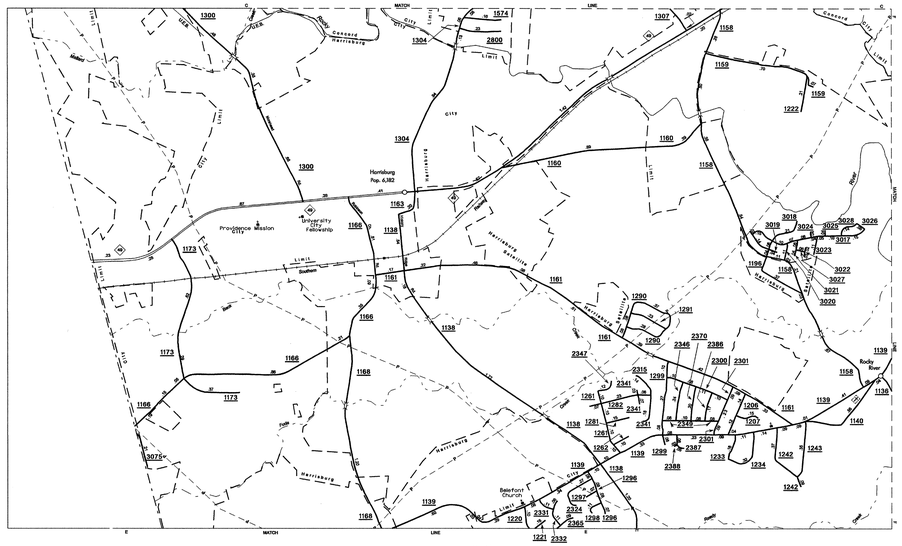

Harrisburg

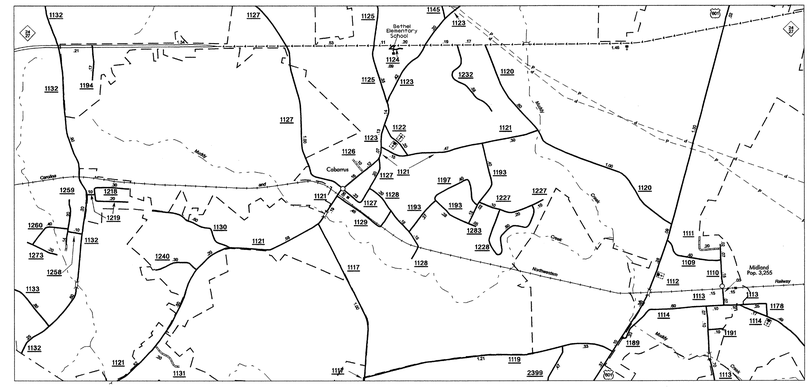

Cabarrus and Midland

SEE 2010
CONCORD-KANNAPOLIS
URBAN MAP

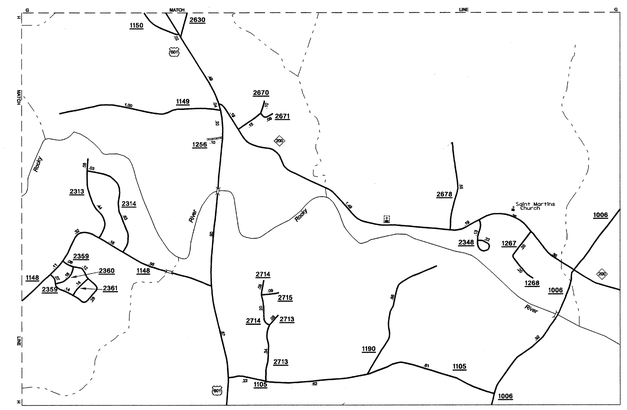

Inset 4

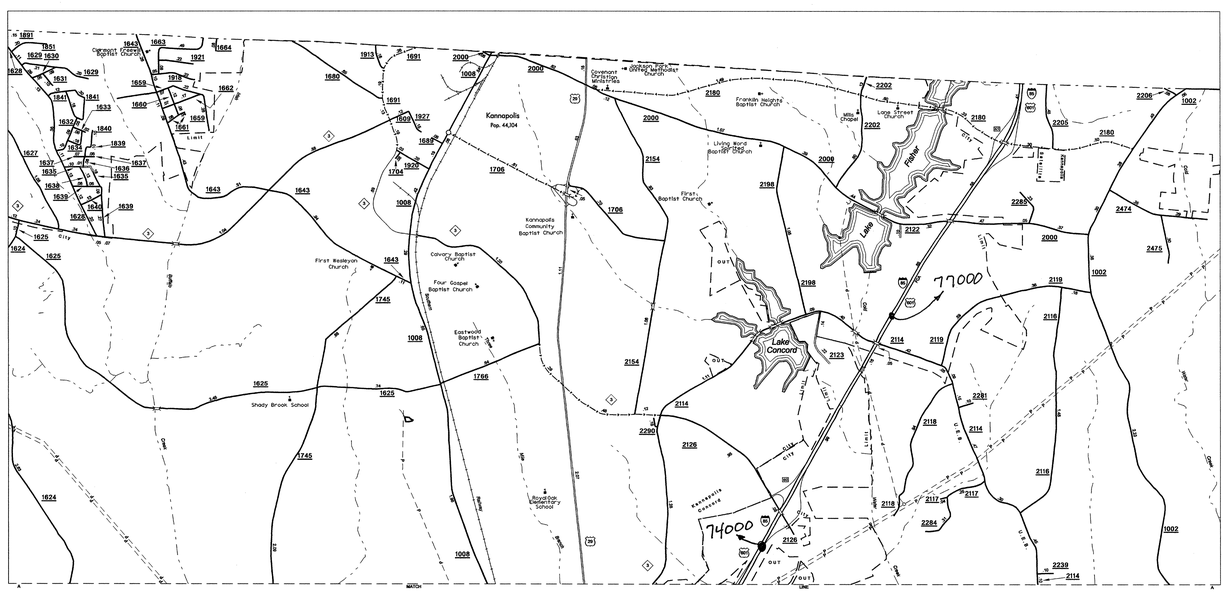

Kannapolis

N

S

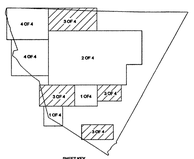

SHEET KEY

2011 AADT

ANNUAL AVERAGE DAILY TRAFFIC
CABARRUS COUNTY
GENERATED BY THE

TRAFFIC SURVEY GROUP

TRANSPORTATION PLANNING BRANCH

ENLARGED MUNICIPAL AND SUBURBAN AREAS

CABARRUS COUNTY

NORTH CAROLINA

PREPARED BY THE

NORTH CAROLINA DEPARTMENT OF TRANSPORTATION
STATE ROAD MAINTENANCE UNIT - MAPPING AND INFORMATION SECTION

IN COOPERATION WITH THE

U.S. DEPARTMENT OF TRANSPORTATION
FEDERAL HIGHWAY ADMINISTRATION

SCALE

1 0 1 MILE

PC/LCC/NAD 1983 PROJECTION

SHEET 3 OF 4

SUP 2

CABARRUS

COPIES OF THIS MAP ARE AVAILABLE TO THE PUBLIC AT A NOMINAL COST. ADDRESS:

NC DEPARTMENT OF TRANSPORTATION
INFORMATION, MAPPING, AND GRAPHICS
3401 CARL A. LOCKRIDGE CT.
RALEIGH, N.C. 27610

REVISED
6/13/05 YRT
2/9/06 MEM
10/19/06 MEM
5/3/07 MEM
10/9/07 MEM
11/21/07 MEM
12/27/07 MEM
6/9/08 MEM
10/15/08 MEM
1/15/09 MEM
4/15/09 BOG
8/19/09 MEM
10/29/09 MEM

DIVISION 10 DISTRICT 1 CABARRUS COUNTY NORTH CAROLINA 025