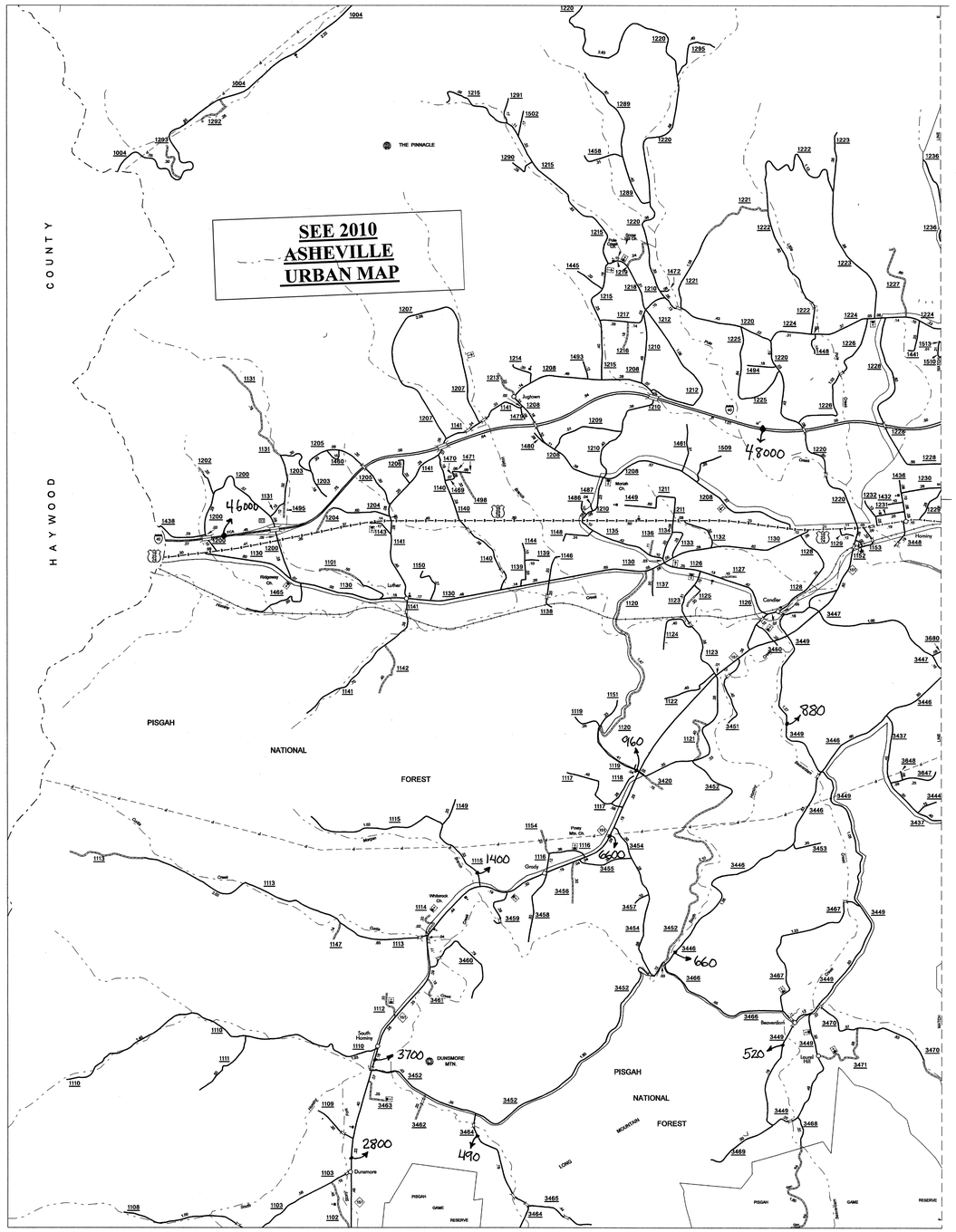

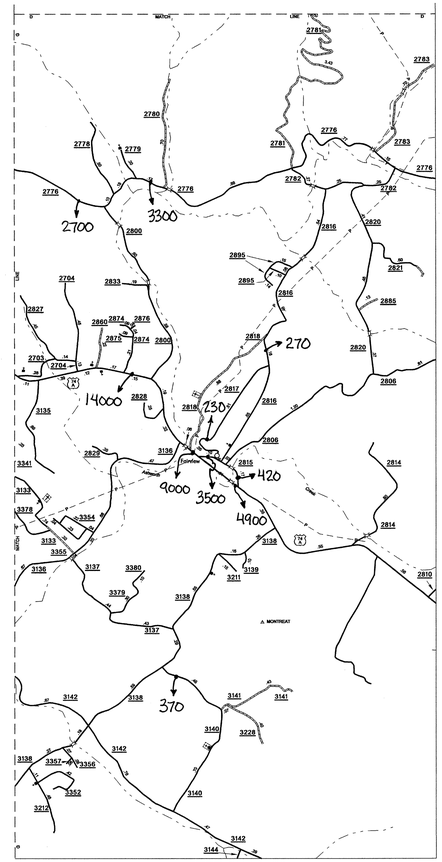

Fairview

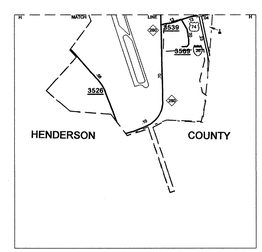

Asheville Airport

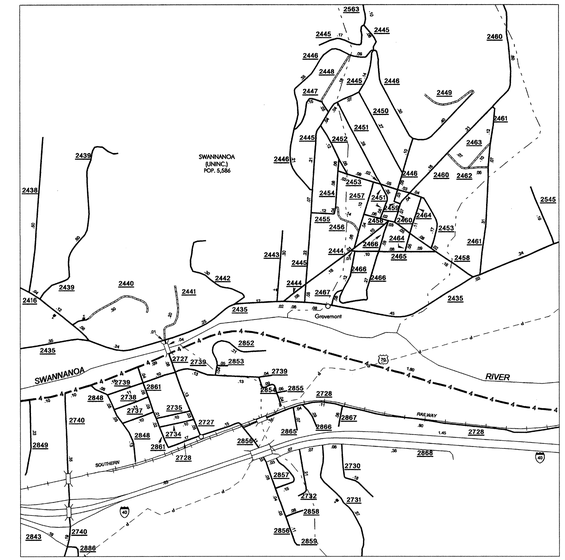

Inset A

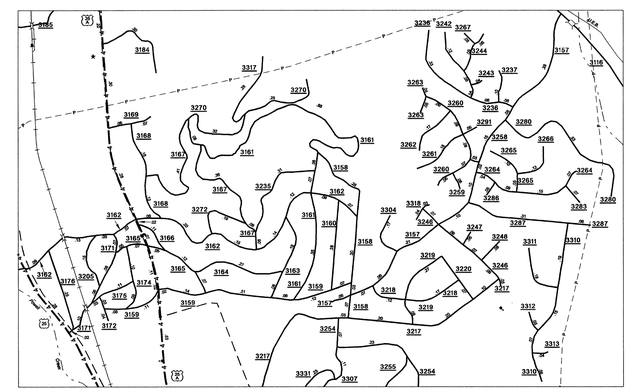

Inset B

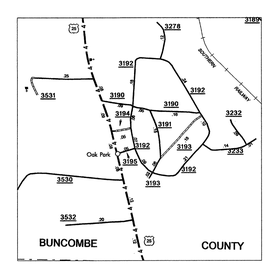

Inset C

2011 AADT

ANNUAL AVERAGE DAILY TRAFFIC
BUNCOMBE COUNTY
GENERATED BY THE
TRAFFIC SURVEY GROUP
TRANSPORTATION PLANNING BRANCH
ENLARGED MUNICIPAL AND SUBURBAN AREAS

BUNCOMBE COUNTY

NORTH CAROLINA

PREPARED BY THE
NORTH CAROLINA DEPARTMENT OF TRANSPORTATION
STATE ROAD MAINTENANCE UNIT - MAPPING AND INFORMATION SECTION
IN COOPERATION WITH THE
U.S.DEPARTMENT OF TRANSPORTATION
FEDERAL HIGHWAY ADMINISTRATION

SCALE 1 0 1 MILE
POLYCONIC PROJECTION

SHEET 6 OF 6

COPIES OF THIS MAP ARE AVAILABLE TO THE PUBLIC AT A NOMINAL COST.
ADDRESS:
N.C. DEPARTMENT OF TRANSPORTATION
INFORMATION, MAPPING, AND GRAPHICS UNIT
3401 CARL SANDBURG CT.
RALEIGH, N.C. 27610

REVISED
10/19/09 MG
2/16/10 MG

SUP 5 BUNCOMBE

10/19/09 MG

DIVISION 13 DISTRICT 2 BUNCOMBE COUNTY NORTH CAROLINA 021