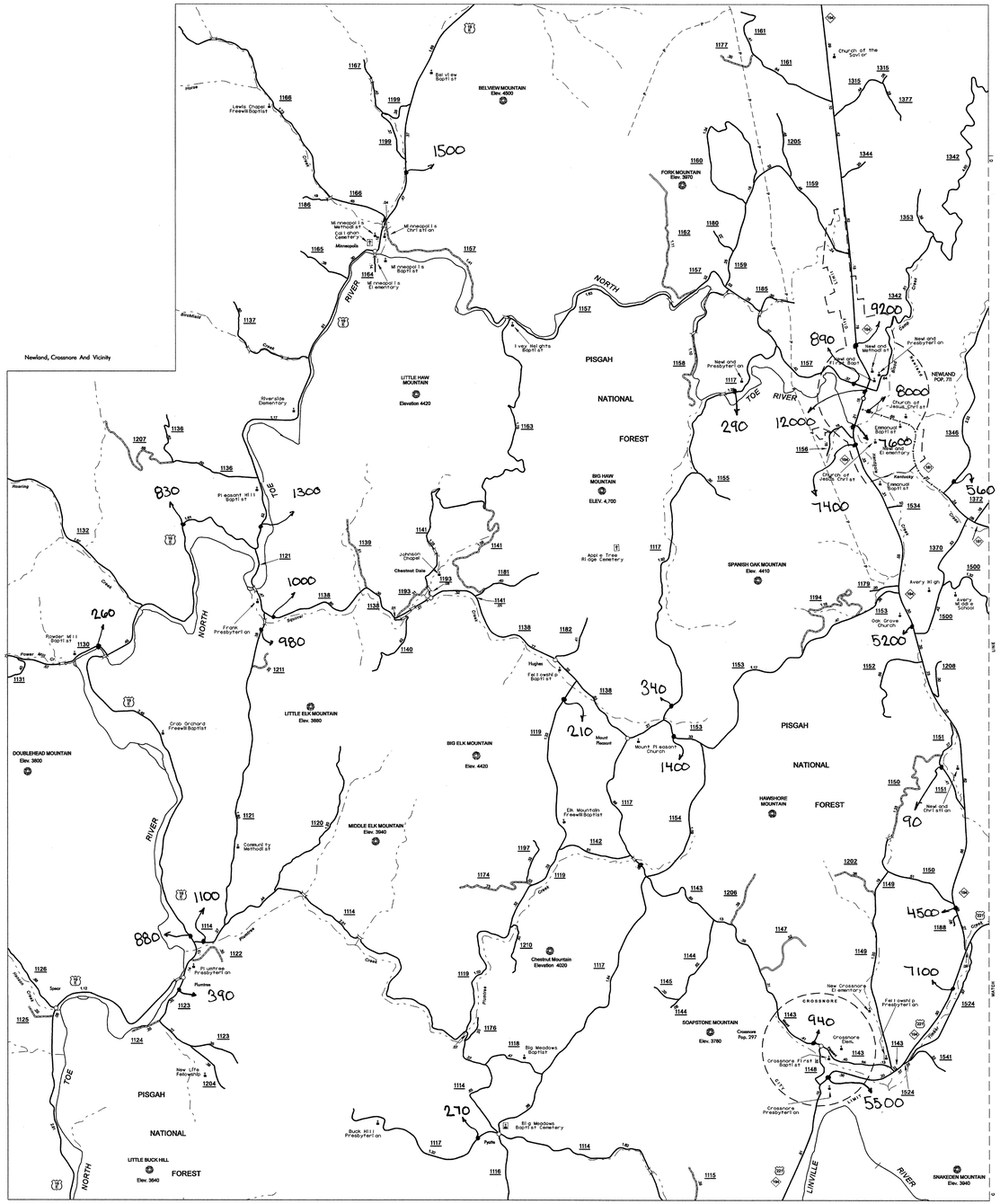

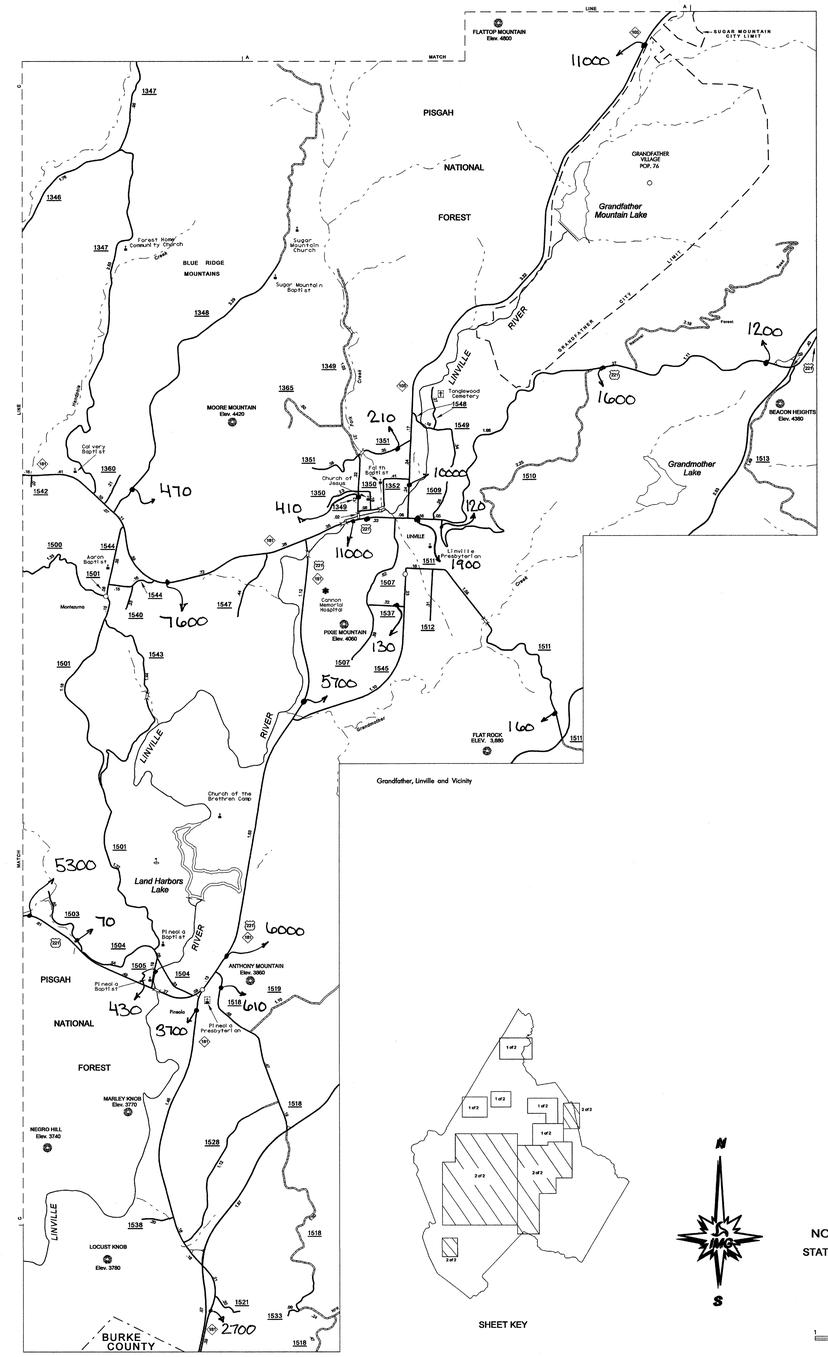

Grandfather, Linville and Vicinity

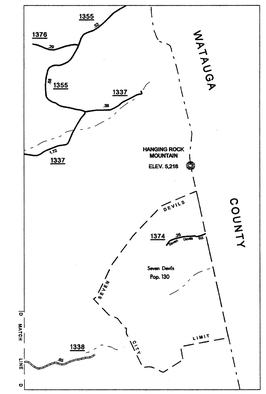

Seven Devils
Pop. 129

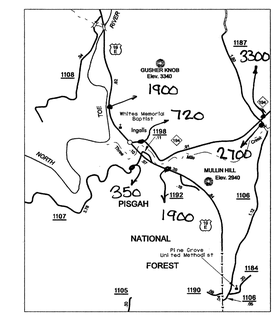

Ingalls

SHEET KEY

2011 AADT

ANNUAL AVERAGE DAILY TRAFFIC

AVERY COUNTY

GENERATED BY THE

TRAFFIC SURVEY GROUP

TRANSPORTATION PLANNING BRANCH

ENLARGED MUNICIPAL AND SUBURBAN AREAS

AVERY COUNTY

NORTH CAROLINA

PREPARED BY THE

NORTH CAROLINA DEPARTMENT OF TRANSPORTATION

STATE ROAD MAINTENANCE UNIT - MAPPING AND INFORMATION SECTION

IN COOPERATION WITH THE

U.S.DEPARTMENT OF TRANSPORTATION

FEDERAL HIGHWAY ADMINISTRATION

SCALE

1 0 1 MILE

10,000 FOOT GRID BASED ON NORTH CAROLINA PLANE COORDINATE SYSTEM

POLYCONIC PROJECTION

SHEET 2 OF 2

COPIES OF THIS MAP ARE AVAILABLE TO THE PUBLIC AT A NOMINAL COST. ADDRESS:

NC DEPARTMENT OF TRANSPORTATION
INFORMATION, MAPPING, AND GRAPHICS
1589 MAIL SERVICE CENTER
RALEIGH, N.C. 27699

REVISED
2/21/01 JDH
1/28/02 JDH
12/22/03 JDH
10/29/04 JDH
09/21/05 JDH
6/22/06 BDG
6/11/08 BDG
4/3/09 BDG

SUP. 1

AVERY