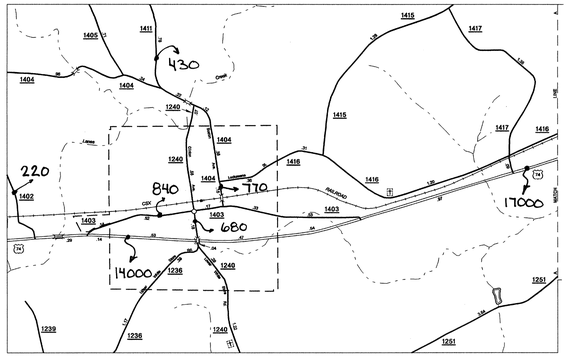

Peachland
Pop. 537

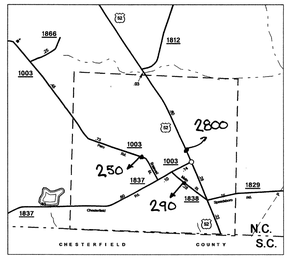

McFarlan
Pop. 83

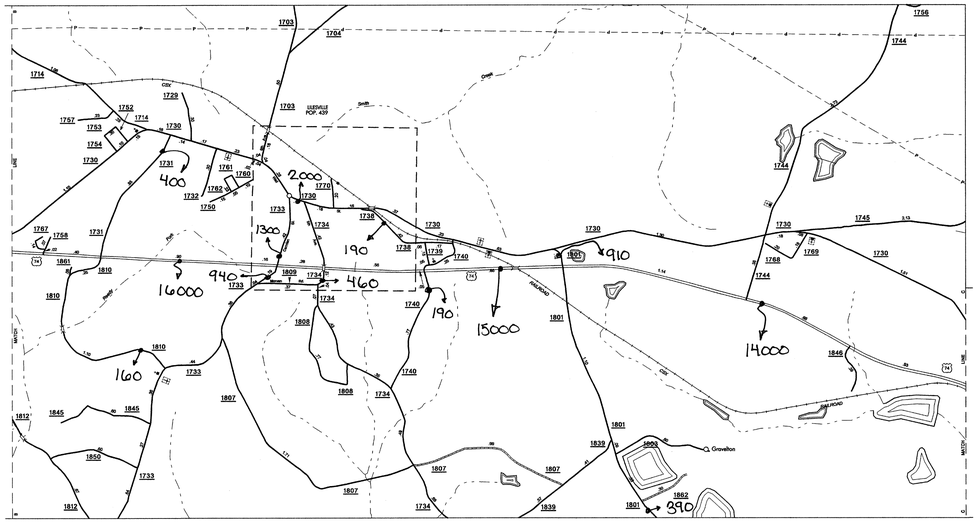

Lilesville
Pop. 447

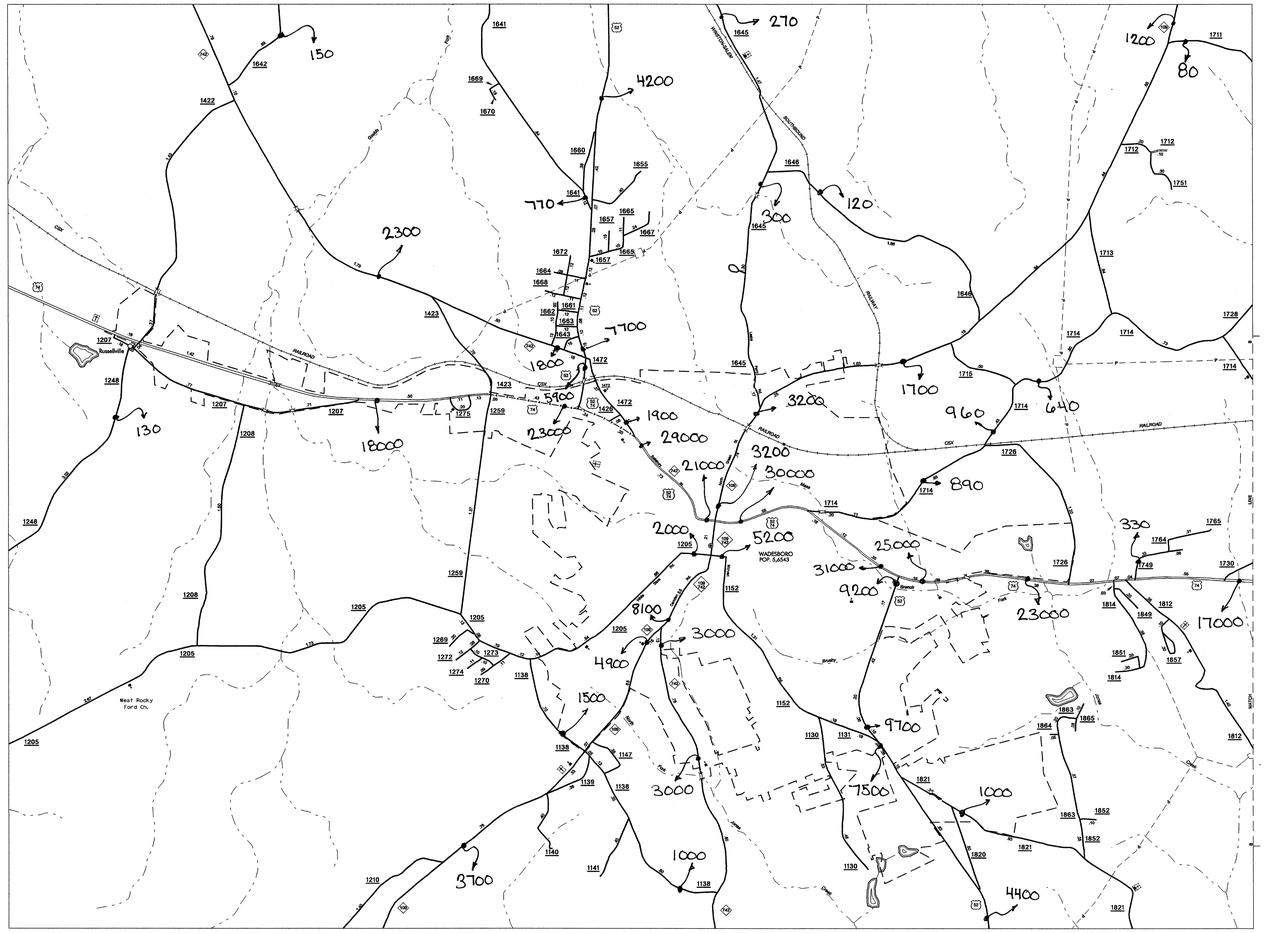

Wadesboro
Pop. 5,543

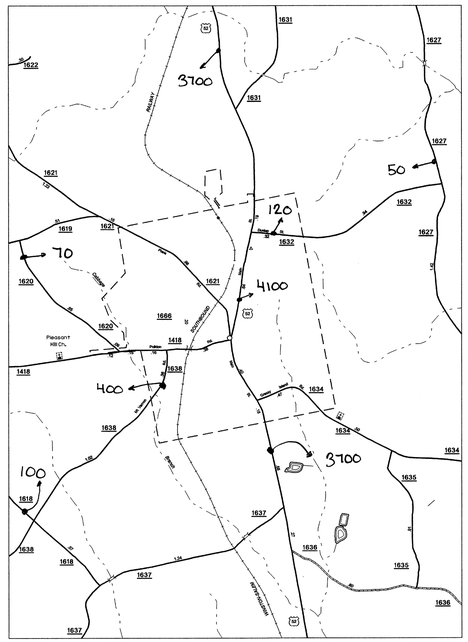

Ansonville
Pop. 612

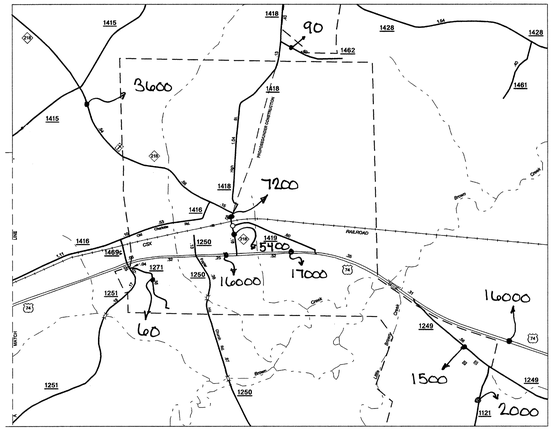

Polkton
Pop. 2,971

N
S

2011 AADT

ANNUAL AVERAGE DAILY TRAFFIC
ANSON COUNTY
GENERATED BY THE
TRAFFIC SURVEY GROUP
TRANSPORTATION PLANNING BRANCH

ENLARGED MUNICIPAL AND SUBURBAN AREAS

ANSON COUNTY

NORTH CAROLINA

PREPARED BY THE
NORTH CAROLINA DEPARTMENT OF TRANSPORTATION
STATE ROAD MAINTENANCE UNIT - MAPPING AND INFORMATION SECTION

IN COOPERATION WITH THE
U.S.DEPARTMENT OF TRANSPORTATION
FEDERAL HIGHWAY ADMINISTRATION

SCALE
1 0 1 MILE

POLYCONIC PROJECTION

SHEET 2 OF 2

COPIES OF THIS MAP ARE AVAILABLE TO THE PUBLIC AT A NOMINAL COST.
ADDRESS:
N.C. DEPARTMENT OF TRANSPORTATION
INFORMATION MAPPING AND GRAPHICS
3401 CARL SANDBURG CT.
RALEIGH, N.C. 27610

REVISED
8/8/08 MEM
1/15/09 MEM
10/29/09 MEM

SUP. 1

ANSON

DIVISION 10 DISTRICT 3 ANSON COUNTY NORTH CAROLINA 007