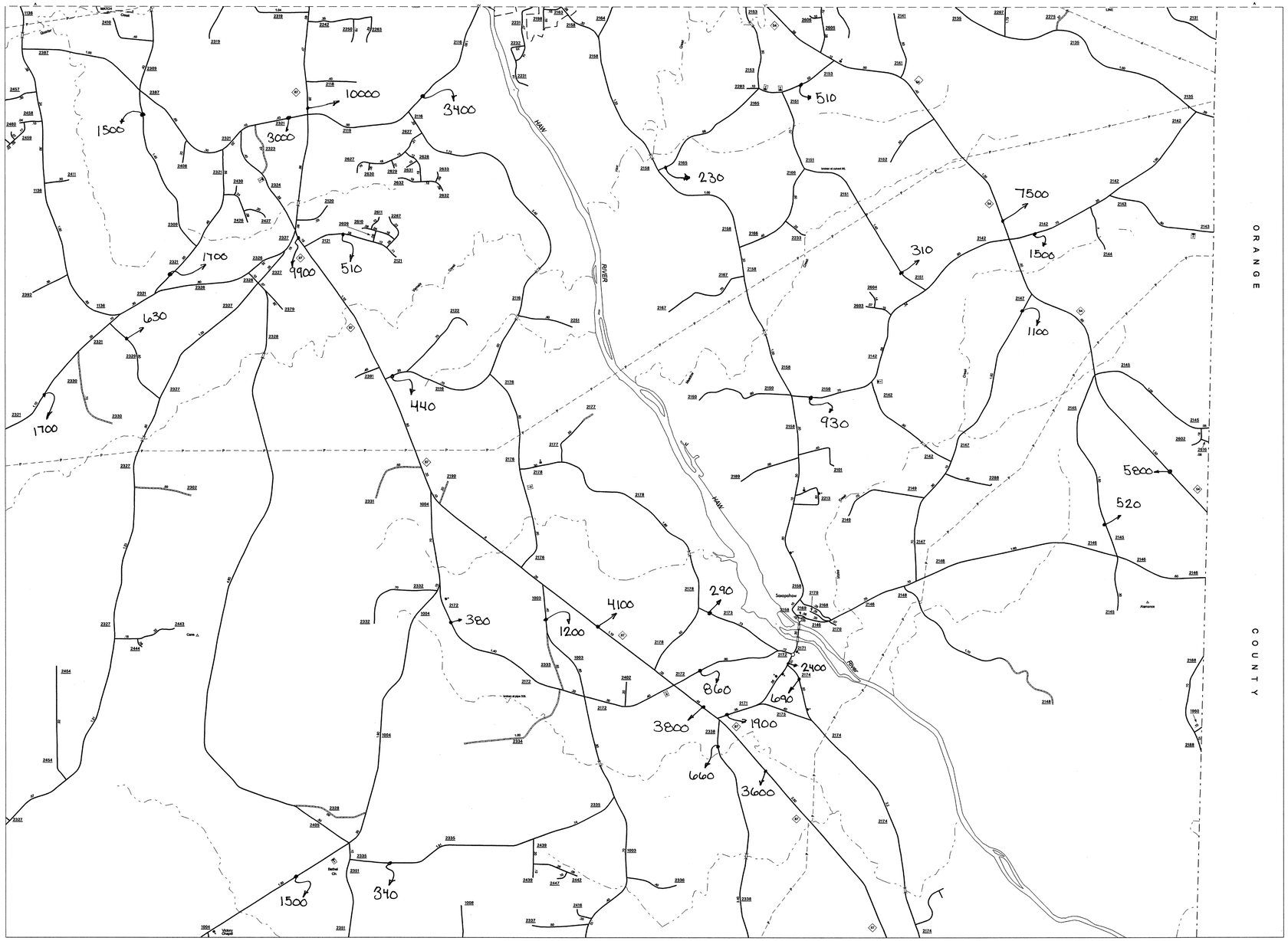


**SEE 2011 BURLINGTON URBAN MAP**

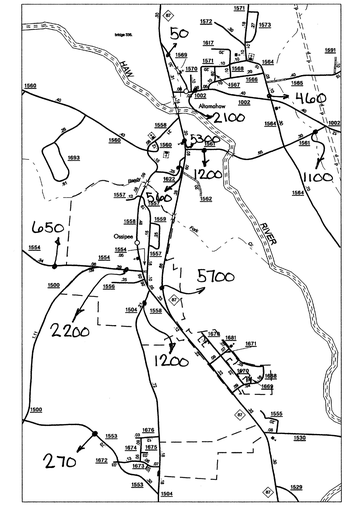


Altamahaw and Ossipee

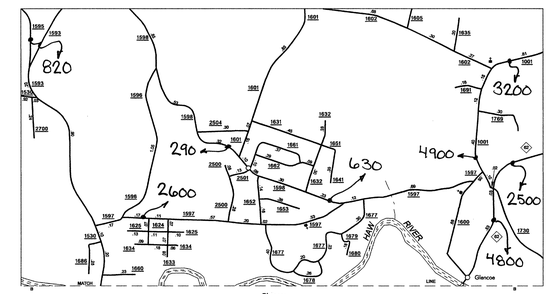


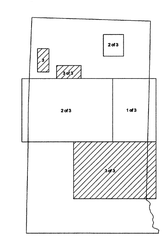


SUPPLEMENT KEY

N

S

ENLARGED MUNICIPAL AND SUBURBAN AREAS

# ALAMANCE COUNTY

## NORTH CAROLINA

PREPARED BY THE

NORTH CAROLINA DEPARTMENT OF TRANSPORTATION

STATE ROAD MAINTENANCE UNIT - MAPPING AND INFORMATION SECTION

IN COOPERATION WITH THE

U.S. DEPARTMENT OF TRANSPORTATION

FEDERAL HIGHWAY ADMINISTRATION

SCALE

1 0 1 MILE

POLYCONIC PROJECTION

SHEET 3 OF 3

**2011 AADT**

ANNUAL AVERAGE DAILY TRAFFIC

ALAMANCE COUNTY

GENERATED BY THE

**TRAFFIC SURVEY GROUP**

TRANSPORTATION PLANNING BRANCH

COPIES OF THIS MAP ARE AVAILABLE TO THE PUBLIC AT A NOMINAL COST. ADDRESS:

N.C. DEPARTMENT OF TRANSPORTATION
INFORMATION, MAPPING, AND GRAPHICS
1548 MAIL SERVICE CENTER
RALEIGH, N.C. 27699

| REVISED |
|---|
| 7/1/2006 TRP |
| 12/20/06 TRP |
| 5/27/08 TRP |
| 10/19/09 MG |
| 10/29/09MG |

ALAMANCE

DIVISION 7 DISTRICT 1 ALAMANCE COUNTY NORTH CAROLINA 001