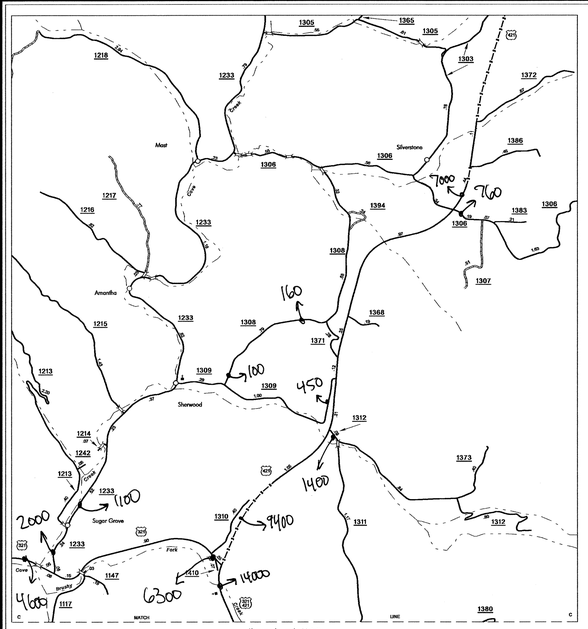

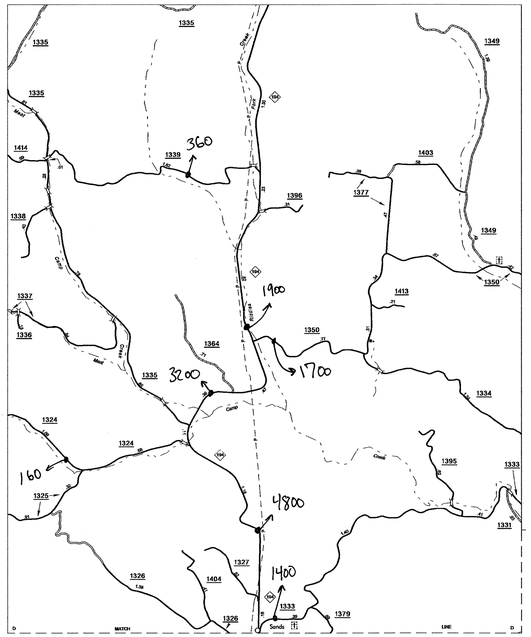

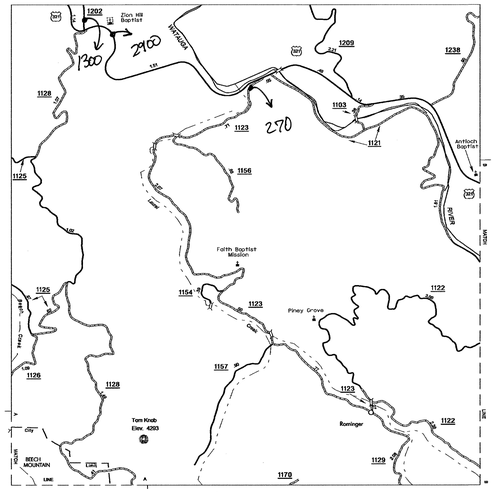

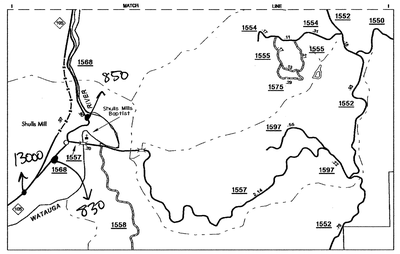

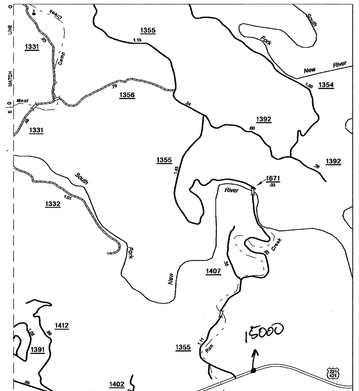

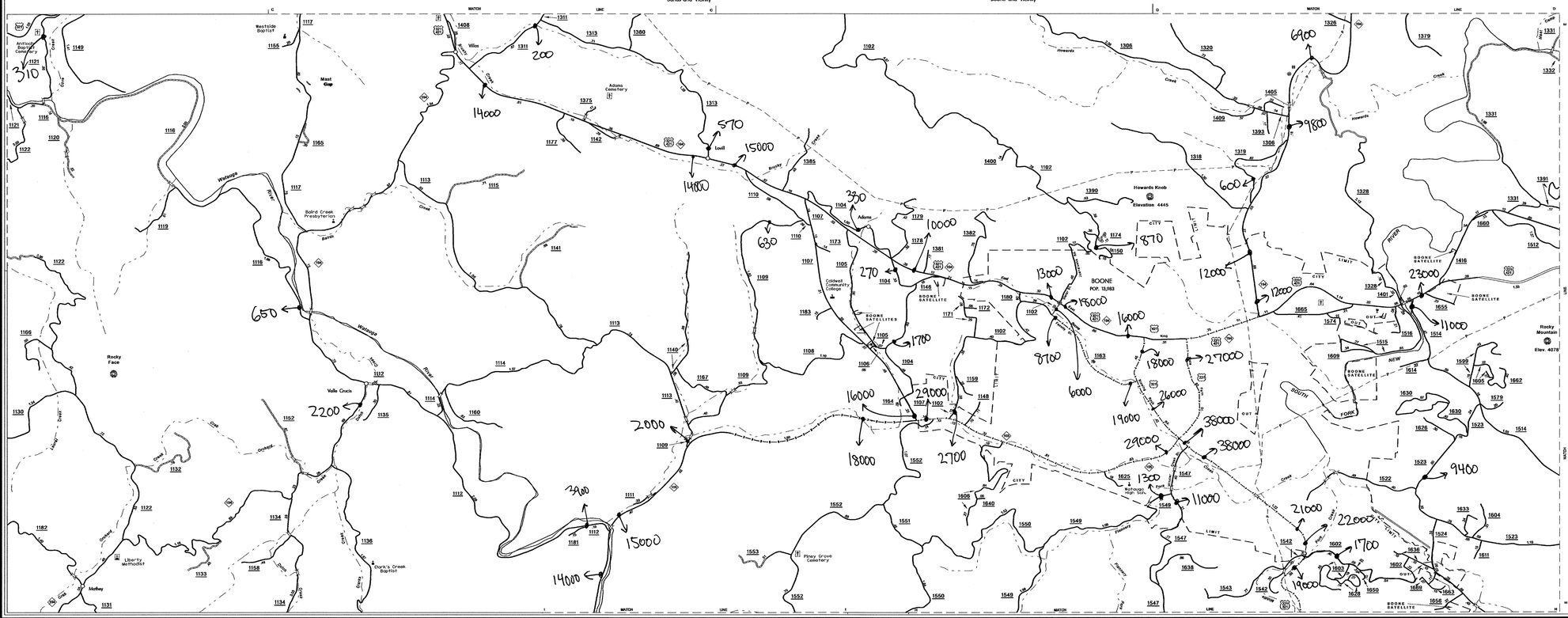

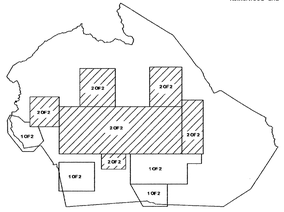

ENLARGED MUNICIPAL AND SUBURBAN AREAS

WATAUGA COUNTY

NORTH CAROLINA

PREPARED BY THE

NORTH CAROLINA DEPARTMENT OF TRANSPORTATION

STATE ROAD MAINTENANCE UNIT - MAPPING AND INFORMATION SECTION

IN COOPERATION WITH THE

U.S. DEPARTMENT OF TRANSPORTATION

FEDERAL HIGHWAY ADMINISTRATION

SCALE

1 0 1 MILE

10,000 FOOT GRID BASED ON NORTH CAROLINA PLANE COORDINATE SYSTEM

POLYCONIC PROJECTION

SHEET 2 OF 2

COPIES OF THIS MAP ARE AVAILABLE TO THE PUBLIC AT A NOMINAL COST.

ADDRESS:
N.C. DEPARTMENT OF TRANSPORTATION
INFORMATION, MAPPING, AND GRAPHICS
1 SOUTH WILMINGTON ST.
RALEIGH, N.C. 27610

REVISED
8/31/00 JDH
12/31/01 JDH
6/19/02 JDH
11/11/03 JDH
10/29/04 JDH
08/04/05 JDH
6/28/06 BDG
11/30/06 BDG
4/23/07 BDG
2/27/08 BDG

WATAUGA SUP-1

DIVISION 11 DISTRICT 3 WATAUGA COUNTY NORTH CAROLINA 189

2010 AADT

ANNUAL AVERAGE DAILY TRAFFIC

WATAUGA COUNTY

GENERATED BY THE

TRAFFIC SURVEY GROUP

TRANSPORTATION PLANNING BRANCH