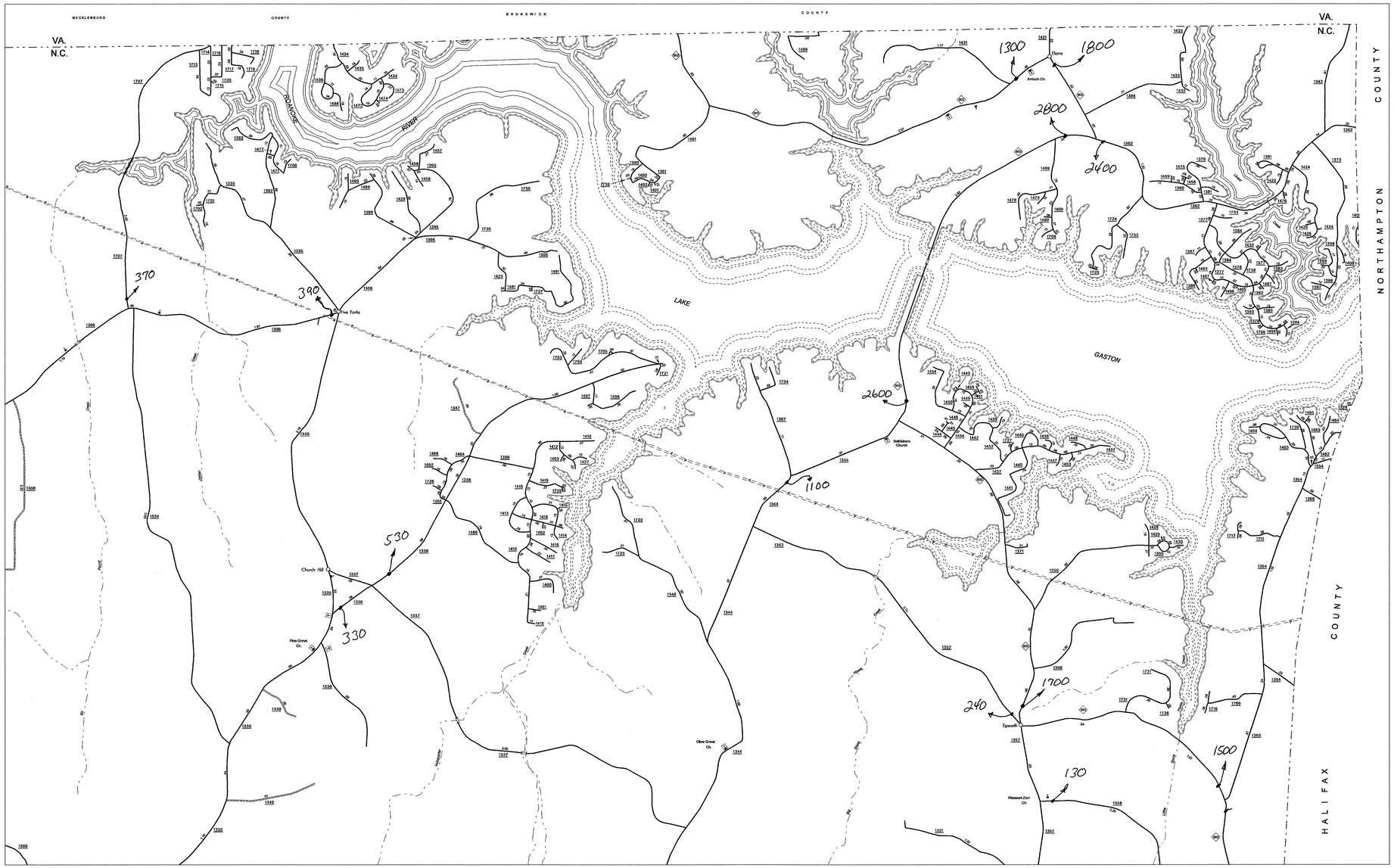

Lake Gaston

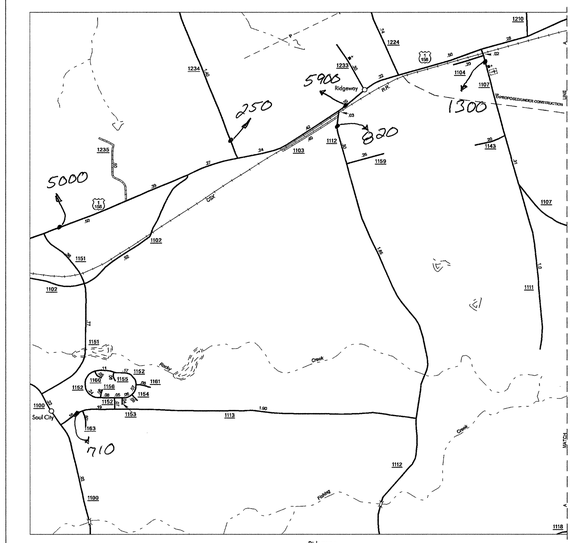

Ridgeway

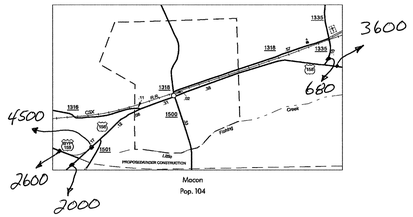

ENLARGED MUNICIPAL AND SUBURBAN AREAS

WARREN COUNTY

NORTH CAROLINA

PREPARED BY THE

NORTH CAROLINA DEPARTMENT OF TRANSPORTATION

STATE ROAD MAINTENANCE UNIT - MAPPING AND INFORMATION SECTION

IN COOPERATION WITH THE

U.S.DEPARTMENT OF TRANSPORTATION

FEDERAL HIGHWAY ADMINISTRATION

SCALE

1 0 1 MILE

10,000 FOOT GRID BASED ON NORTH CAROLINA PLANE COORDINATE SYSTEM

POLYCONIC PROJECTION

SHEET 2 OF 2

COPIES OF THIS MAP ARE AVAILABLE TO THE PUBLIC AT A NOMINAL COST. ADDRESS:

N.C. DEPARTMENT OF TRANSPORTATION
INFORMATION MAPPING AND GRAPHICS
3401 CARL SANDBURG CT.
RALEIGH, N.C. 27610

REVISED
XXXXXXXX
10/16/01 MEM
1/29/02 RLN
3/28/03 RLN
7/9/04 RLN
1/20/06 MEM
10/25/06 MEM
5/4/07 MEM
12/28/07 MEM
6/9/08 MEM
1/2/09 MEM
4/15/09 MEM
10/7/09 MEM
10/30/09 MEM

WARREN

DIVISION 8 DISTRICT 3 WARREN COUNTY NORTH CAROLINA 185

2010 AADT

ANNUAL AVERAGE DAILY TRAFFIC

WARREN COUNTY

GENERATED BY THE

TRAFFIC SURVEY GROUP

TRANSPORTATION PLANNING BRANCH