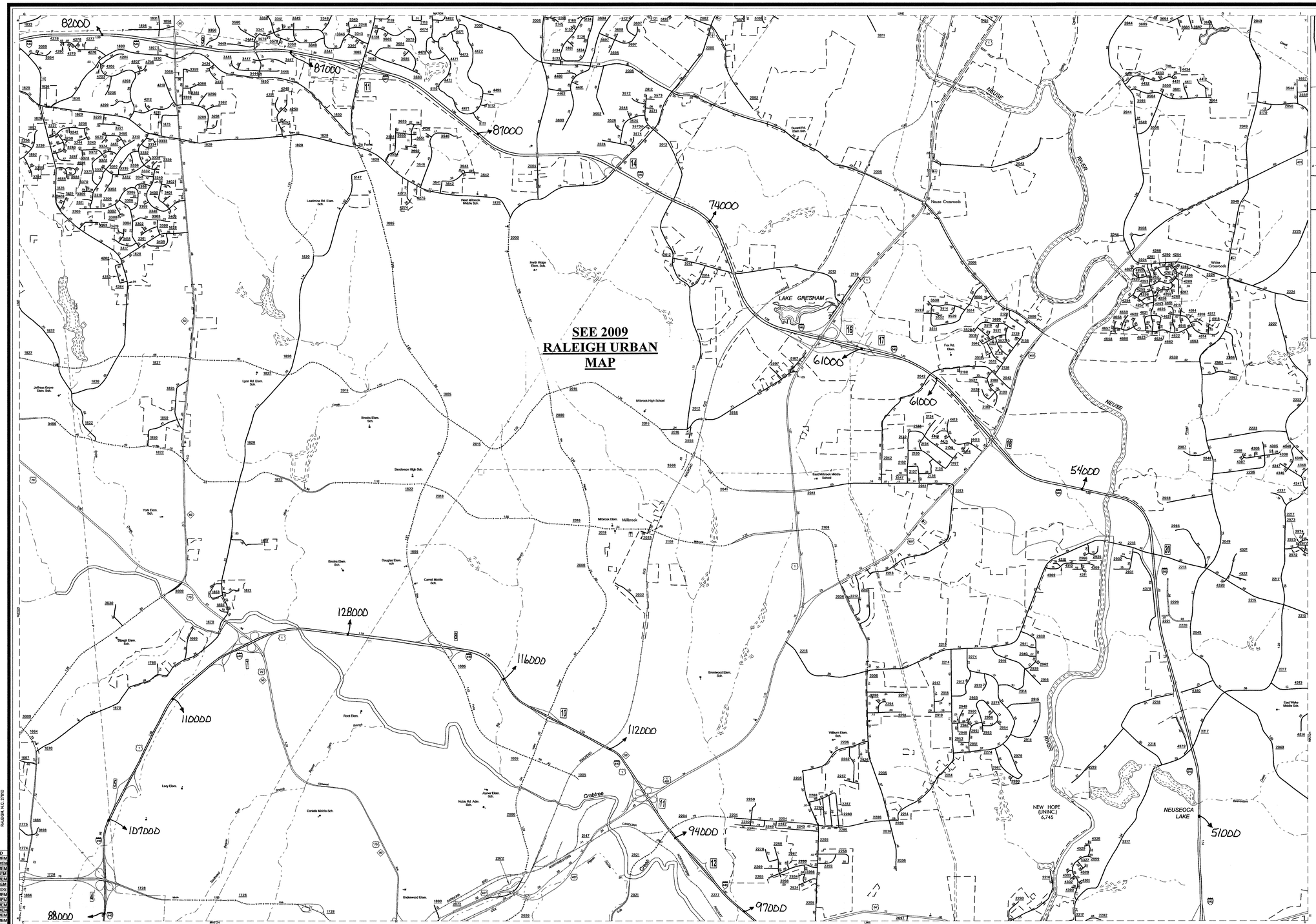

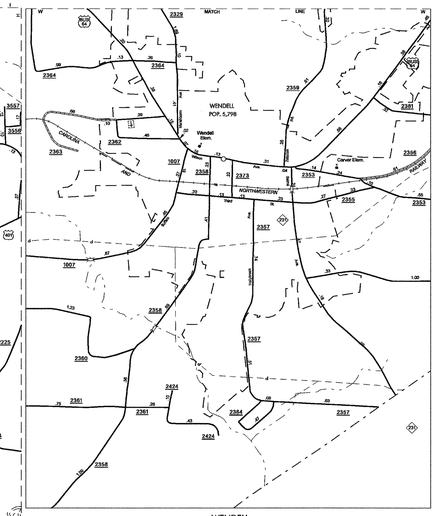

WENDELL

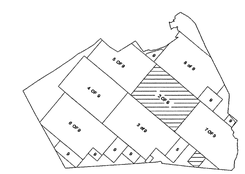

SUPPLEMENT KEY

N

S

ENLARGED MUNICIPAL AND SUBURBAN AREAS

WAKE COUNTY

NORTH CAROLINA

PREPARED BY THE

NORTH CAROLINA DEPARTMENT OF TRANSPORTATION

STATE ROAD MAINTENANCE UNIT - MAPPING AND INFORMATION SECTION

IN COOPERATION WITH THE

U.S. DEPARTMENT OF TRANSPORTATION

FEDERAL HIGHWAY ADMINISTRATION

SCALE

1 0 1 MILE

10,000 FOOT GRID BASED ON NORTH CAROLINA PLANE COORDINATE SYSTEM

POLYCONIC PROJECTION

SHEET 2 OF 9

COPIES OF THIS MAP ARE AVAILABLE FOR $2.00 EACH PLUS A PERSONAL COST ADDRESS:

N.C. DEPARTMENT OF TRANSPORTATION
STATE ROAD MAINTENANCE UNIT - GRAPHICS
3401 CARL SANDERS RD.
RALEIGH, N.C. 27610

REVISED
8/25/08 MEM
10/15/08 MEM
11/5/08 MEM
1/8/09 MEM
1/15/09 MEM
2/6/09 MEM
4/13/09 BDG
4/16/09 MEM
7/25/09 MEM
10/7/09 MEM
10/30/09 MEM
1/26/10 MEM
2/23/10 MEM
3/4/10 MEM

WAKE

2010 AADT
ANNUAL AVERAGE DAILY TRAFFIC
WAKE COUNTY
GENERATED BY THE
TRAFFIC SURVEY GROUP
TRANSPORTATION PLANNING BRANCH