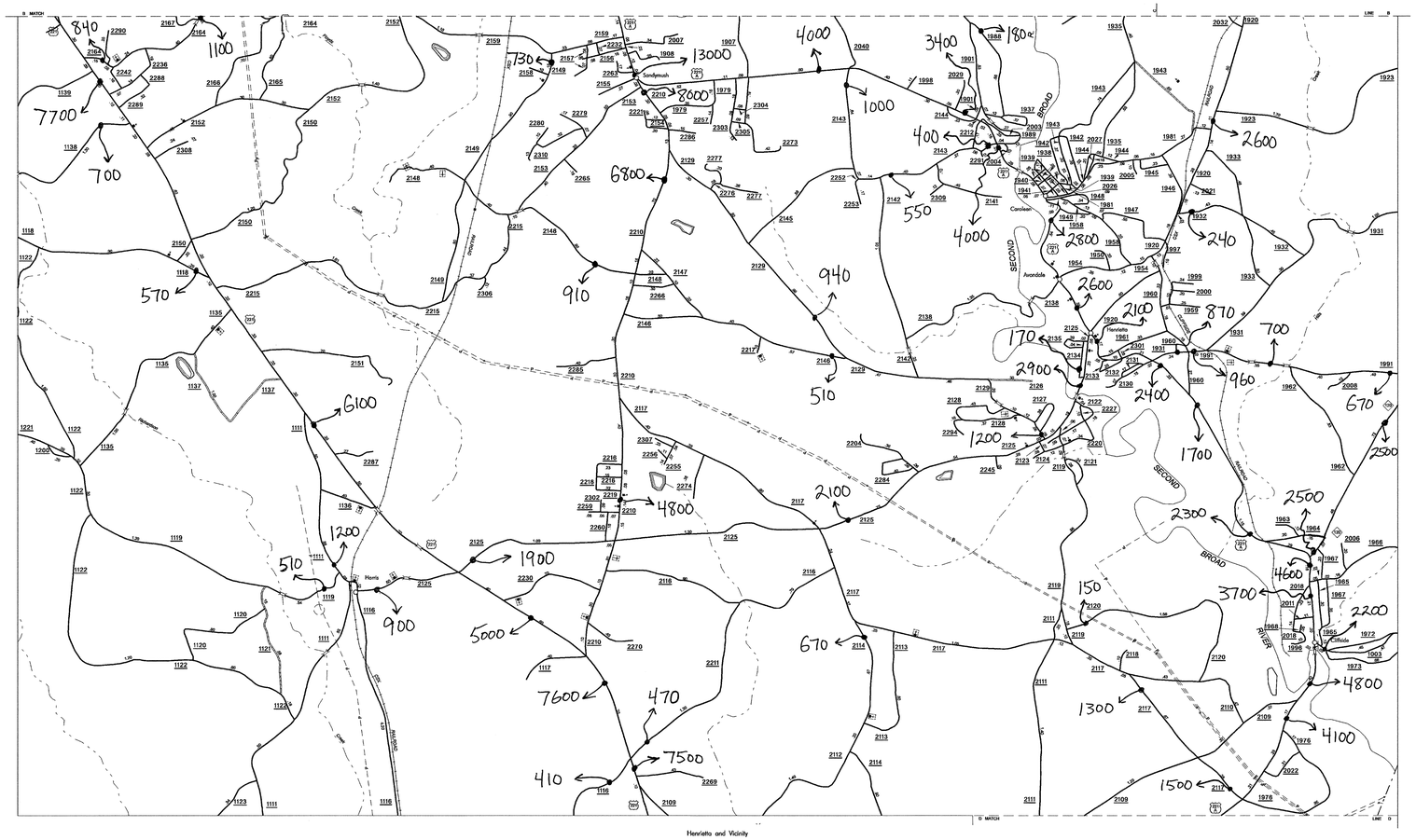

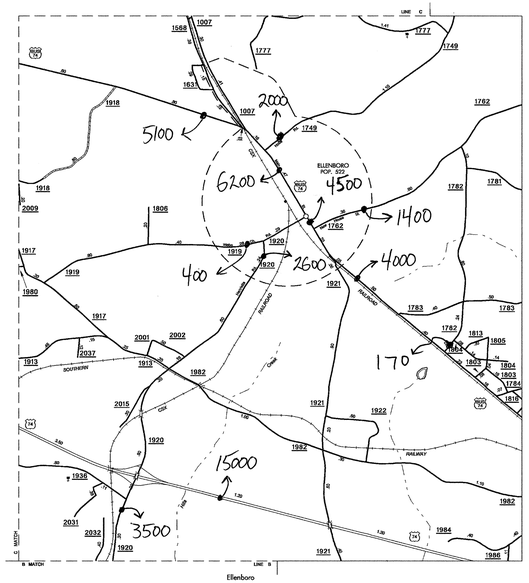

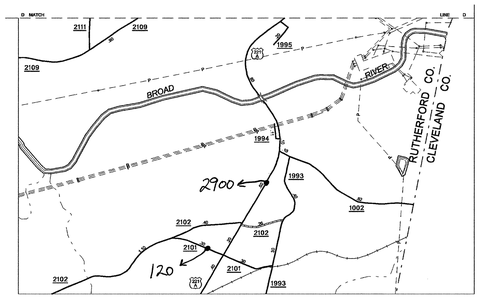

ENLARGED MUNICIPAL AND SUBURBAN AREAS

RUTHERFORD COUNTY

NORTH CAROLINA

PREPARED BY THE

NORTH CAROLINA DEPARTMENT OF TRANSPORTATION

STATE ROAD MAINTENANCE UNIT - MAPPING AND INFORMATION SECTION

IN COOPERATION WITH THE

U.S.DEPARTMENT OF TRANSPORTATION

FEDERAL HIGHWAY ADMINISTRATION

SCALE

1 0 1 MILE

POLYCONIC PROJECTION

SHEET 3 OF 4

COPIES OF THIS MAP ARE AVAILABLE TO THE PUBLIC AT A NOMINAL COST. ADDRESS:

N.C. DEPARTMENT OF TRANSPORTATION
INFORMATION MAPPING AND GRAPHICS UNIT
3401 CARL SANDBURG CT.
RALEIGH, N.C. 27610

REVISED
8/23/07 MG
6/12/08 MG
6/20/08 MG
1/14/09 MG
2/24/09 MG
1/26/10 MG

RUTHERFORD SUP 2

DIVISION 13 DISTRICT 1 RUTHERFORD COUNTY NORTH CAROLINA 161

2010 AADT

ANNUAL AVERAGE DAILY TRAFFIC

RUTHERFORD COUNTY

GENERATED BY THE

TRAFFIC SURVEY GROUP

TRANSPORTATION PLANNING BRANCH