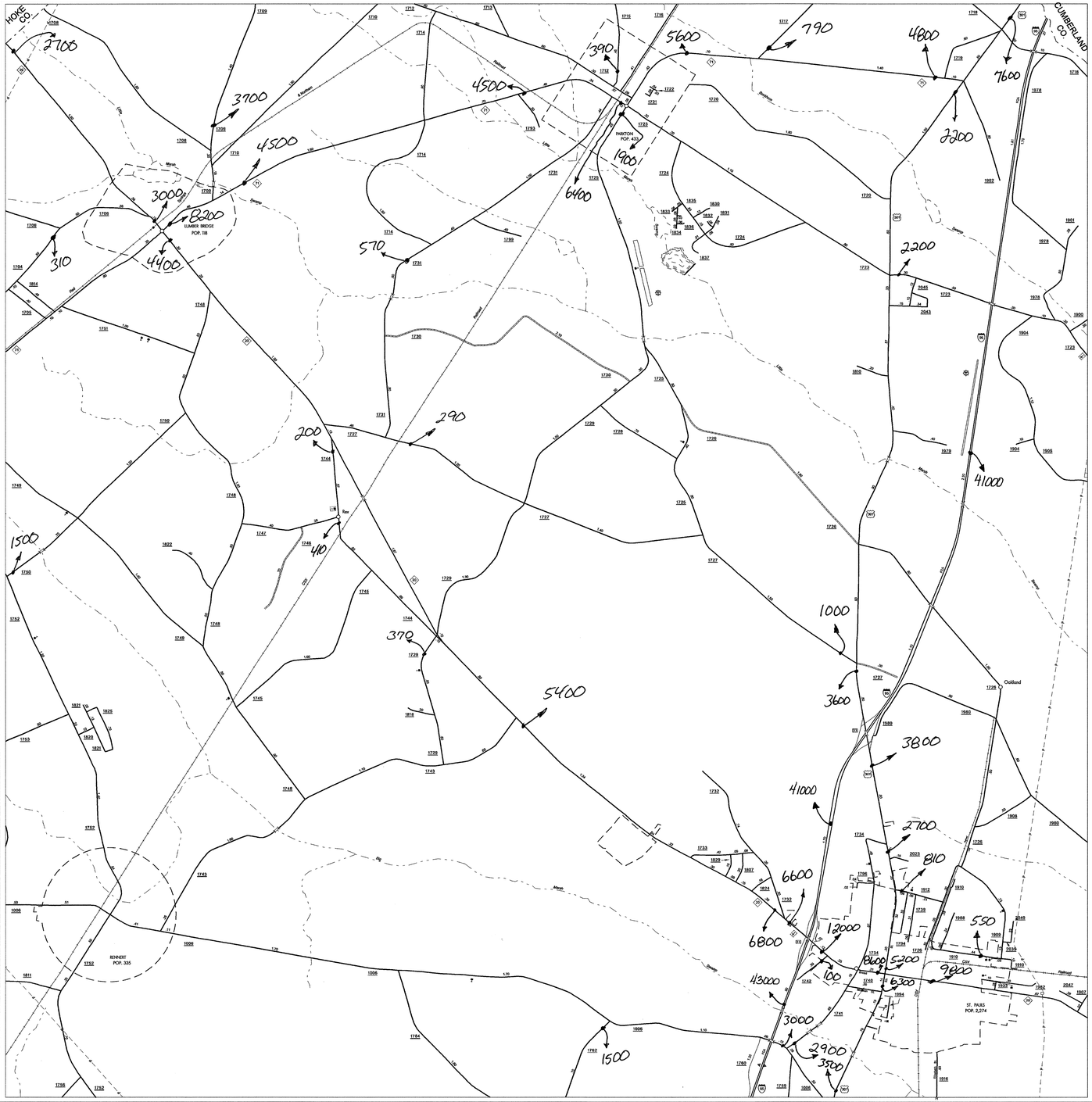

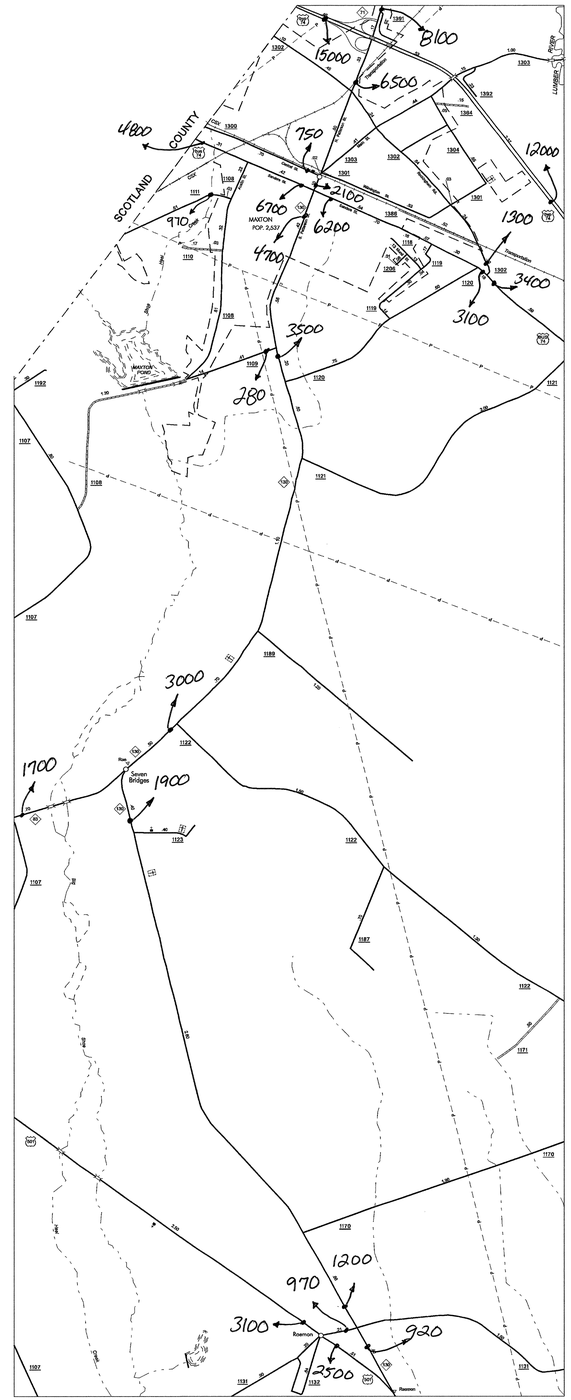

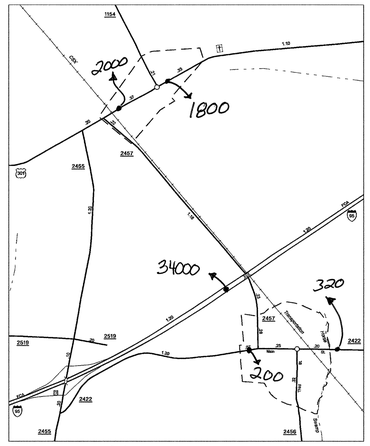

Raynham
Pop. 70

McDonald
Pop. 121

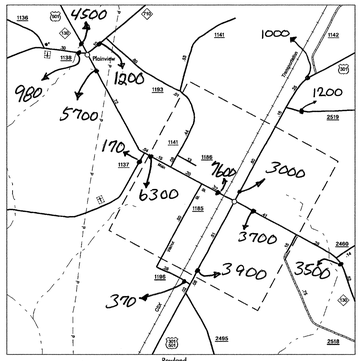

Rowland
Pop. 1,149

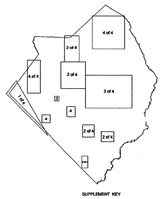

SUPPLEMENT KEY

ENLARGED MUNICIPAL AND SUBURBAN AREAS

ROBESON COUNTY

NORTH CAROLINA

PREPARED BY THE

NORTH CAROLINA DEPARTMENT OF TRANSPORTATION

STATE ROAD MAINTENANCE UNIT - MAPPING AND INFORMATION SECTION

IN COOPERATION WITH THE

U.S.DEPARTMENT OF TRANSPORTATION

FEDERAL HIGHWAY ADMINISTRATION

SCALE

0 1 MILE

10,000 FOOT GRID BASED ON NORTH CAROLINA PLANE COORDINATE SYSTEM

POLYCONIC PROJECTION

SHEET 4 OF 4

COPIES OF THIS MAP ARE AVAILABLE TO THE PUBLIC AT THE FOLLOWING COURT ADDRESS:

N.C. DEPARTMENT OF TRANSPORTATION
STATE ROAD MAINTENANCE UNIT
340 CARL SANDBURG CT.
RALEIGH, N.C. 27610

REVISED
6/17/08 BDG
5/27/09 RLN
11/09/09 JJM

ROBESON SUP 3

DIVISION 6 DISTRICT 1 ROBESON COUNTY NORTH CAROLINA

2010 AADT

ANNUAL AVERAGE DAILY TRAFFIC

ROBESON COUNTY

GENERATED BY THE

TRAFFIC SURVEY GROUP

TRANSPORTATION PLANNING BRANCH