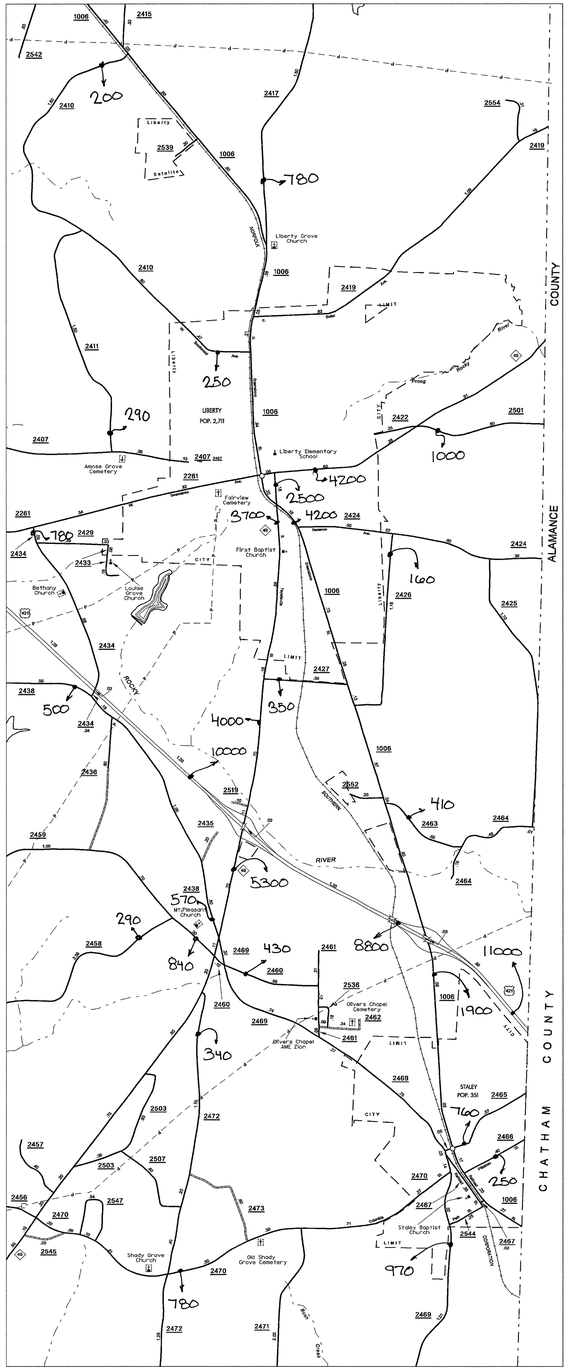

Liberty and Staley

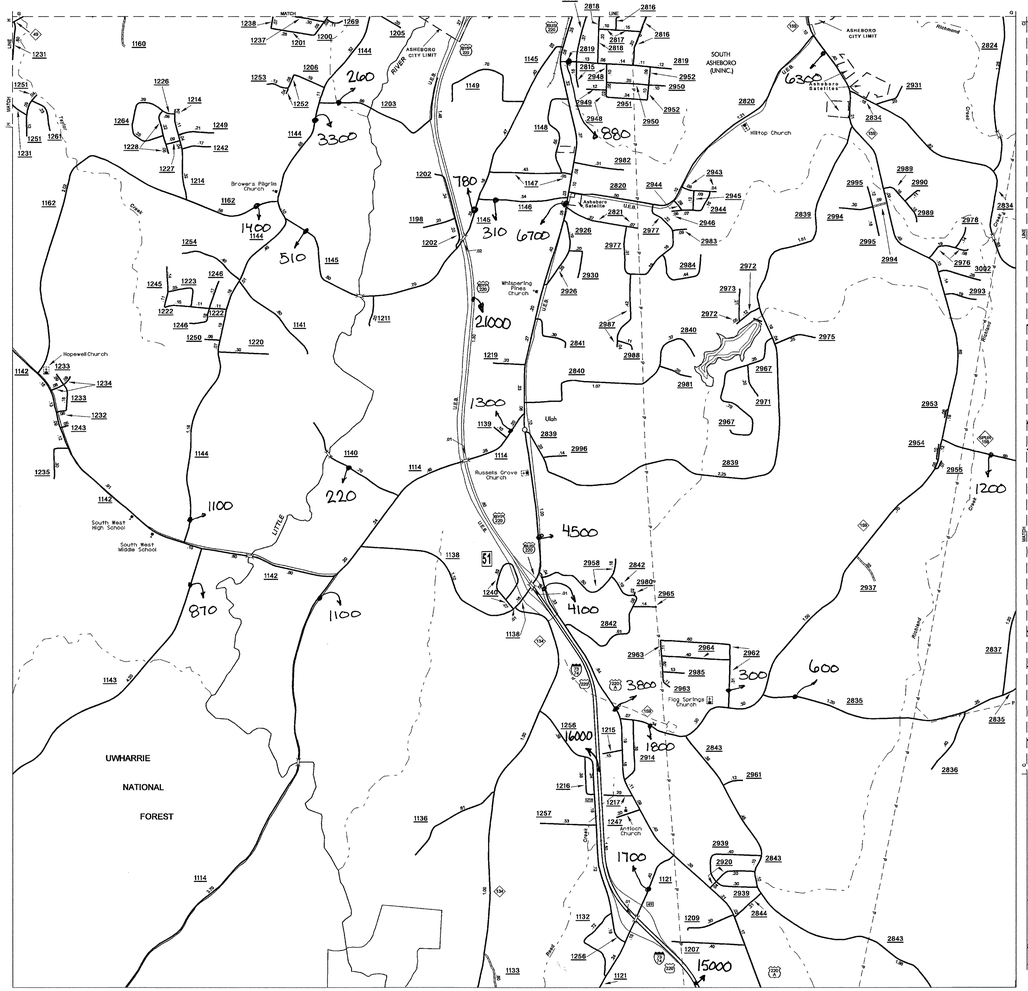

Ulah

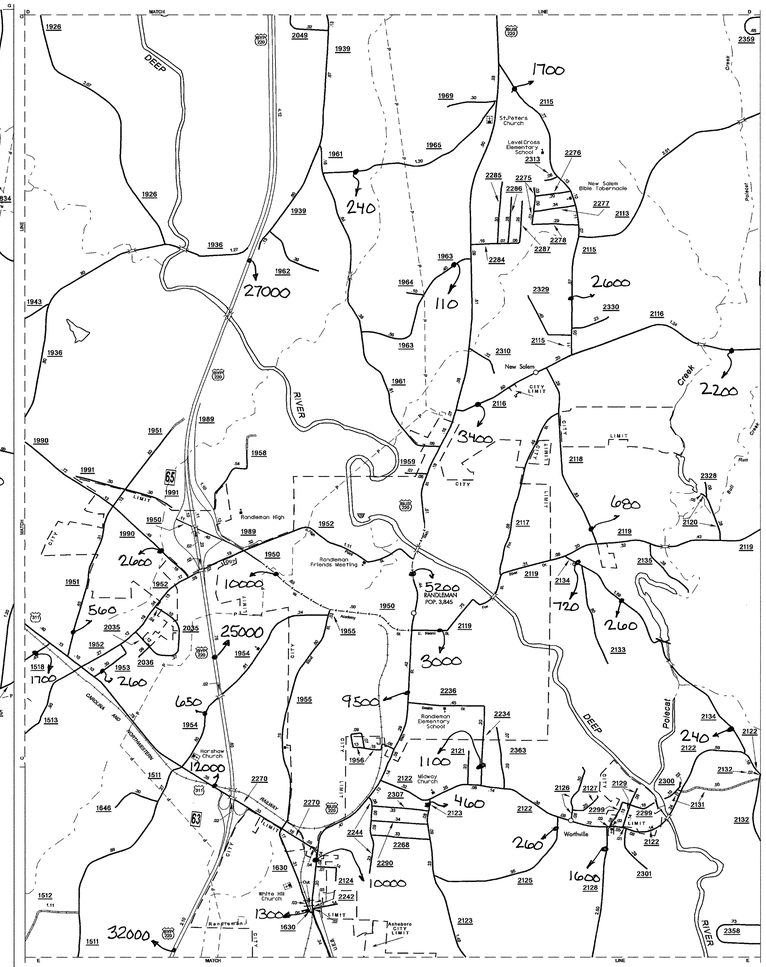

Randleman

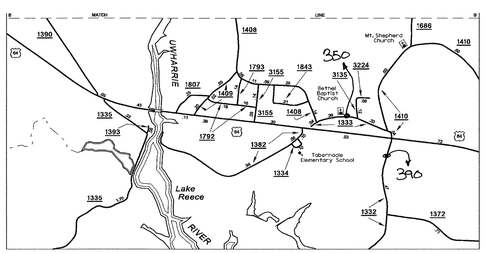

US 64 And Lake Reece Area

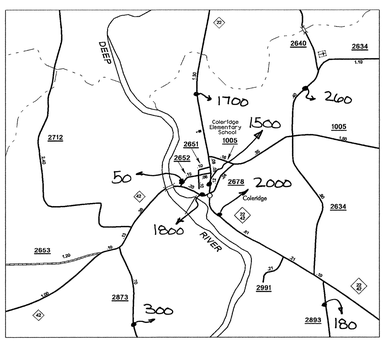

Coleridge

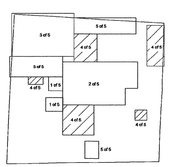

ENLARGED MUNICIPAL AND SUBURBAN AREAS

RANDOLPH COUNTY

NORTH CAROLINA

PREPARED BY THE

NORTH CAROLINA DEPARTMENT OF TRANSPORTATION

STATE ROAD MAINTENANCE UNIT - MAPPING AND INFORMATION SECTION

IN COOPERATION WITH THE

U.S. DEPARTMENT OF TRANSPORTATION

FEDERAL HIGHWAY ADMINISTRATION

SCALE 1 0 1 MILE

10,000 FOOT GRID BASED ON NORTH CAROLINA PLANE COORDINATE SYSTEM

POLYCONIC PROJECTION

SHEET 4 OF 5

COPIES OF THIS MAP ARE AVAILABLE FOR $5.00 PLUS A PRIORITY COST ADDRESS:

N.C. DEPARTMENT OF TRANSPORTATION
STATE ROAD MAINTENANCE AND GRAPHICS
3401 CARL SANDBURG CT.
RALEIGH, N.C. 27610

REVISED
2/01/00 JDH
6/05/01 JDH
12/30/02 JDH
12/17/03 JDH
11/12/04 JDH
12/05/05 JDH
12/20/06 TRP
6/08/08 TRP
8/24/08 TRP
10/29/08 MG

SUP 3

RANDOLPH

DIVISION 8 DISTRICT 1 RANDOLPH COUNTY NORTH CAROLINA 151

2010 AADT
ANNUAL AVERAGE DAILY TRAFFIC
RANDOLPH COUNTY
GENERATED BY THE
TRAFFIC SURVEY GROUP
TRANSPORTATION PLANNING BRANCH