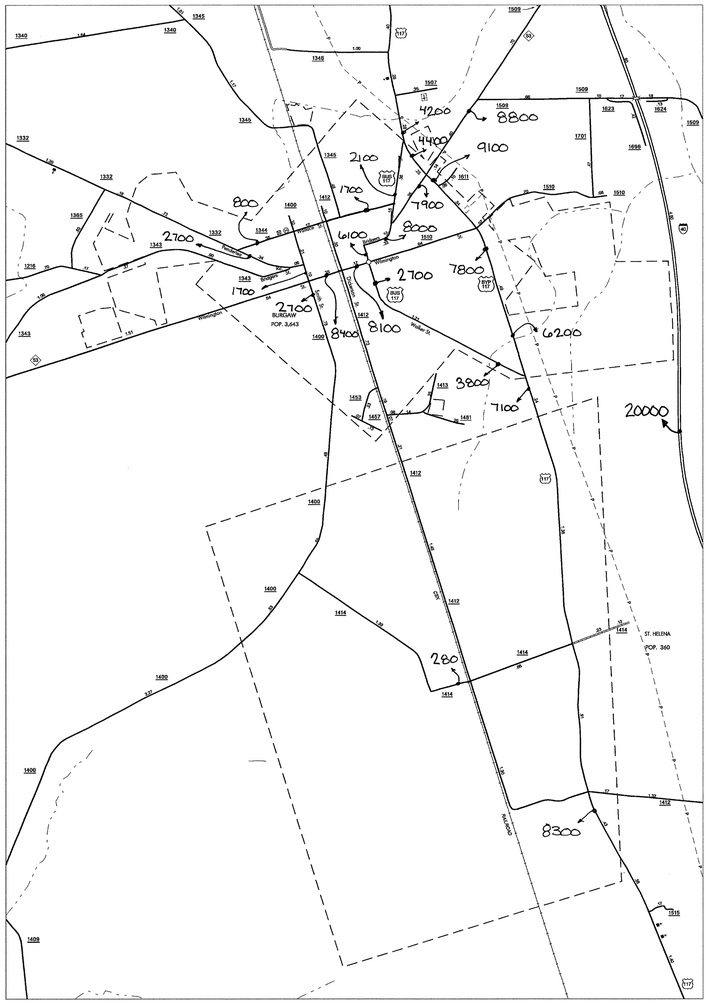


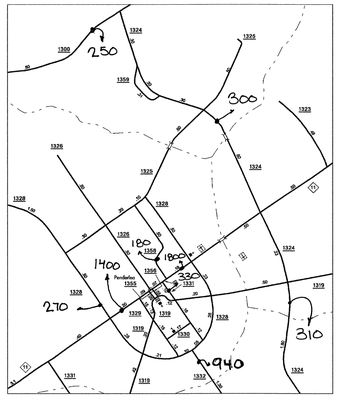


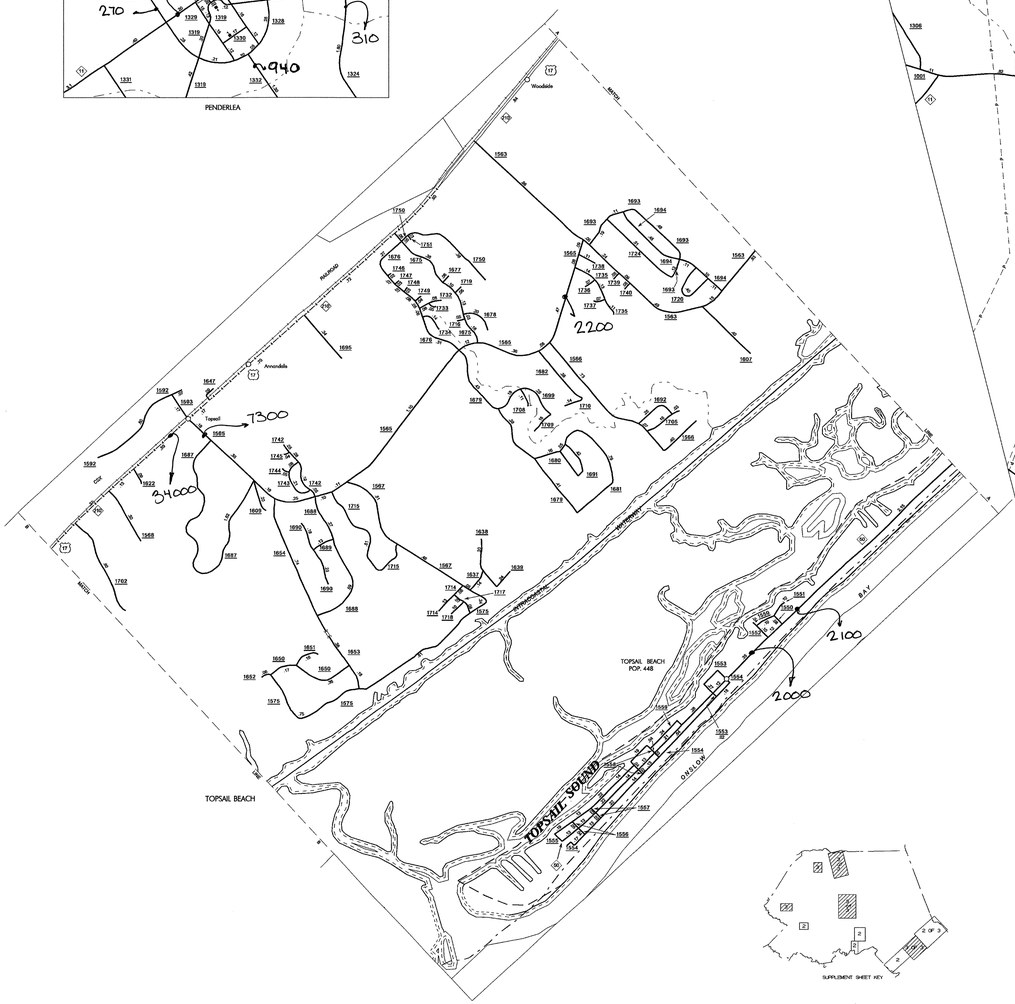


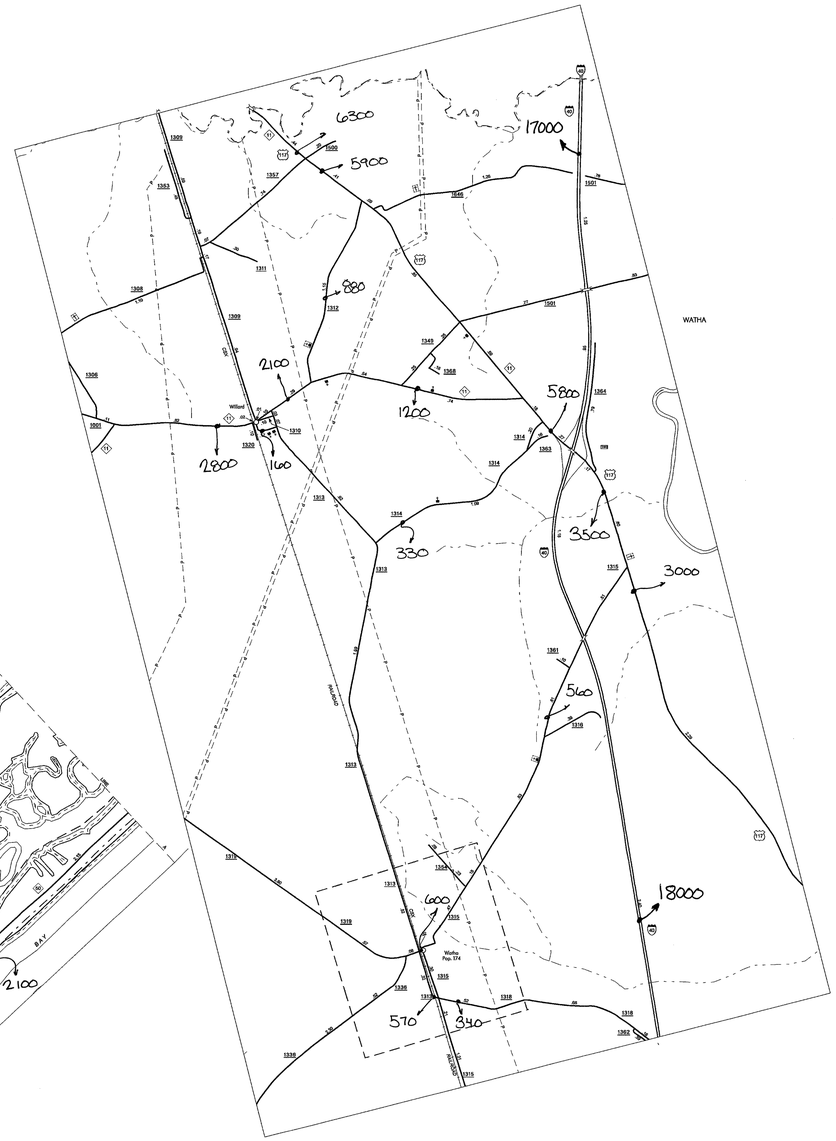


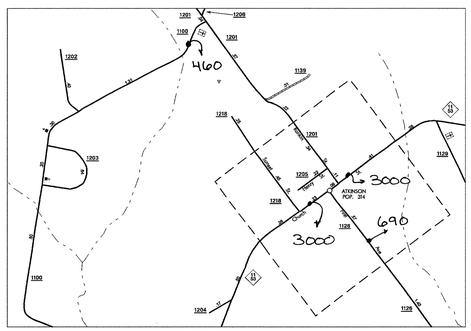


ENLARGED MUNICIPAL AND SUBURBAN AREAS

# PENDER COUNTY

## NORTH CAROLINA

PREPARED BY THE

NORTH CAROLINA DEPARTMENT OF TRANSPORTATION

STATE ROAD MAINTENANCE UNIT - MAPPING AND INFORMATION SECTION

IN COOPERATION WITH THE

U.S.DEPARTMENT OF TRANSPORTATION

FEDERAL HIGHWAY ADMINISTRATION

1 0 1 MILE

10,000 FOOT GRID BASED ON NORTH CAROLINA PLANE COORDINATE SYSTEM

POLYCONIC PROJECTION

SHEET 3 OF 3

COPIES OF THIS MAP ARE AVAILABLE TO THE PUBLIC AT A NOMINAL COST.
ADDRESS:
N.C. DEPARTMENT OF TRANSPORTATION
INFORMATION MAPPING AND GRAPHICS
3401 CARL SANDBURG CT.
RALEIGH, N.C. 27610

| REVISED |
|---|
| 4/1/06 BCH |
| 11/21/06 BCH |
| 2/27/07 BCH |
| 4/30/07 BCH |
| 7/26/07 BCH |
| 5/29/08 BCH |
| 6/25/08 BCH |
| 9/15/08 BCH |
| 2/13/09 BDG |
| 6/24/09 BDG |
| 10/30/09 BDG |
| 12/3/09 BDG |
| 1/22/10 BDG |

PENDER SUP. 2

DIVISION 3 DISTRICT 1 PENDER COUNTY NORTH CAROLINA 141

**2010 AADT**
ANNUAL AVERAGE DAILY TRAFFIC
PENDER COUNTY
GENERATED BY THE
**TRAFFIC SURVEY GROUP**
TRANSPORTATION PLANNING BRANCH