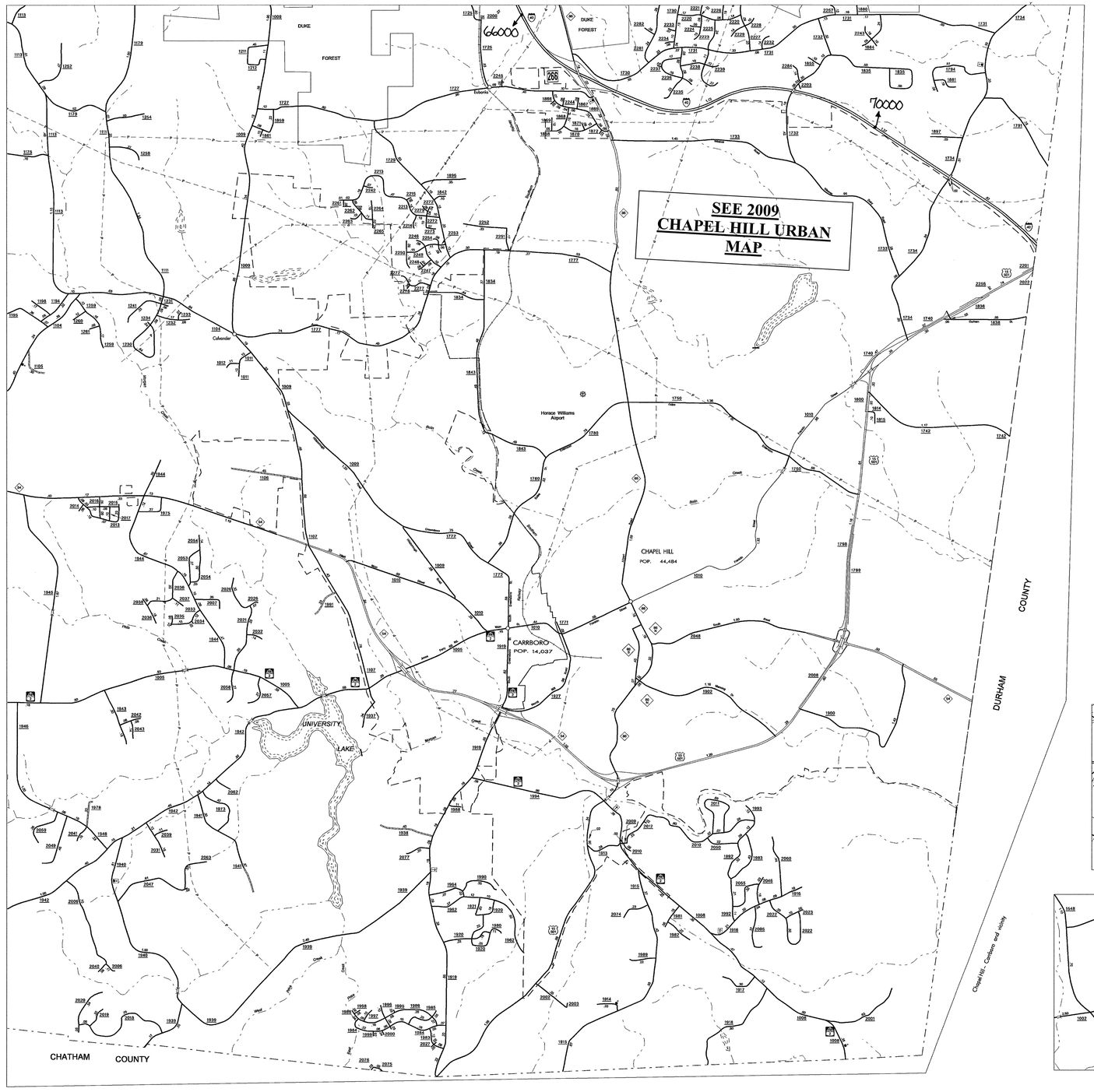

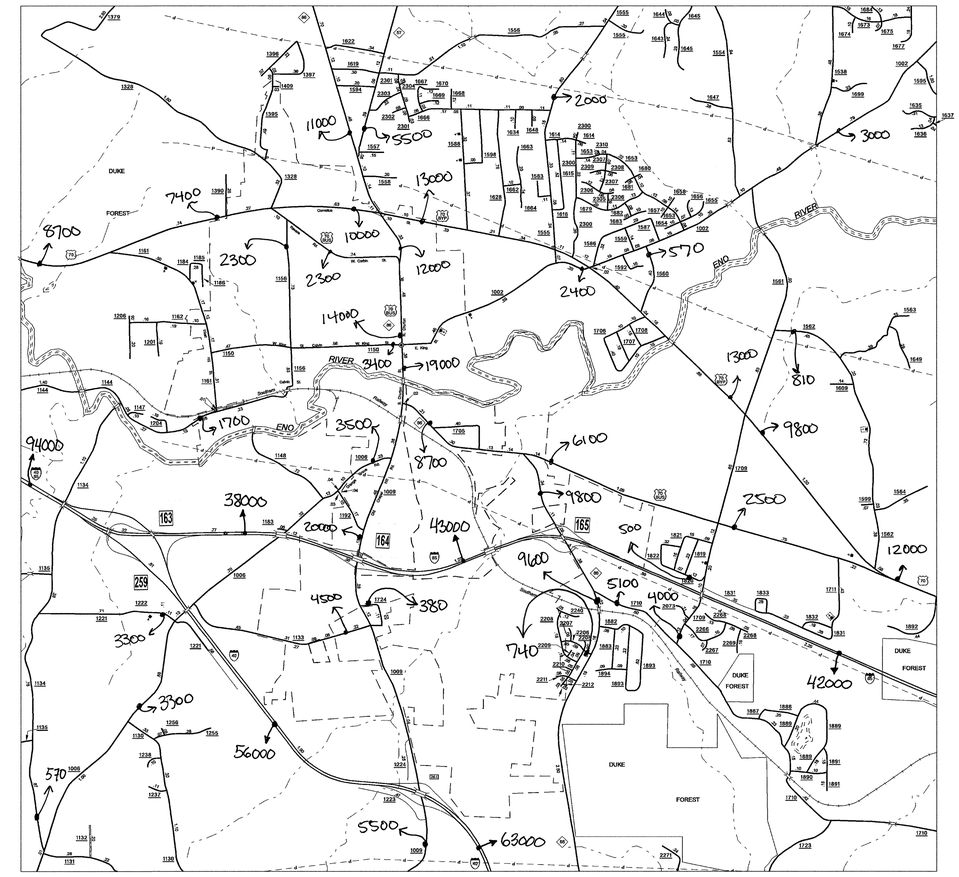

Hillsborough and vicinity

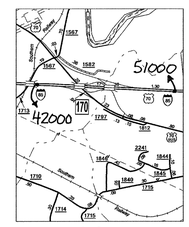

Inset 3

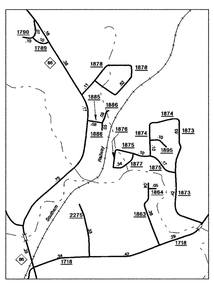

Inset 1

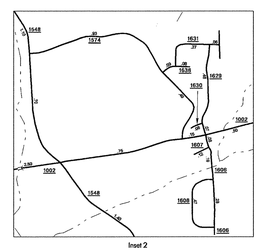

Inset 2

ENLARGED MUNICIPAL AND SUBURBAN AREAS

ORANGE COUNTY

NORTH CAROLINA

PREPARED BY THE

NORTH CAROLINA DEPARTMENT OF TRANSPORTATION

STATE ROAD MAINTENANCE UNIT - MAPPING AND INFORMATION SECTION

IN COOPERATION WITH THE

U.S.DEPARTMENT OF TRANSPORTATION

FEDERAL HIGHWAY ADMINISTRATION

SCALE

1 0 1 MILE

POLYCONIC PROJECTION

SHEET 2 OF 2

COPIES OF THIS MAP ARE AVAILABLE TO THE PUBLIC AT A NOMINAL COST.
ADDRESS:
N.C. DEPARTMENT OF TRANSPORTATION
STATE ROAD MAINTENANCE UNIT - MAP GRAPHICS
340 CARL SANDBURG CT.
RALEIGH, N.C. 27610

REVISED
6/27/02 RLN
11/8/02 RLN
3/31/03 RLN
8/27/03 RLN
2/4/04 RLN
5/12/04 RLN
6/14/04 RLN
7/12/04 RLN
7/30/04 RLN
1/31/05 RLN
7/19/06 TRP
12/20/06 TRP
10/16/07 TRP
5/27/08 TRP
10/19/09 MG

ORANGE

DIVISION 7 DISTRICT 1 ORANGE COUNTY NORTH CAROLINA 135

2010 AADT
ANNUAL AVERAGE DAILY TRAFFIC
ORANGE COUNTY
GENERATED BY THE
TRAFFIC SURVEY GROUP
TRANSPORTATION PLANNING BRANCH