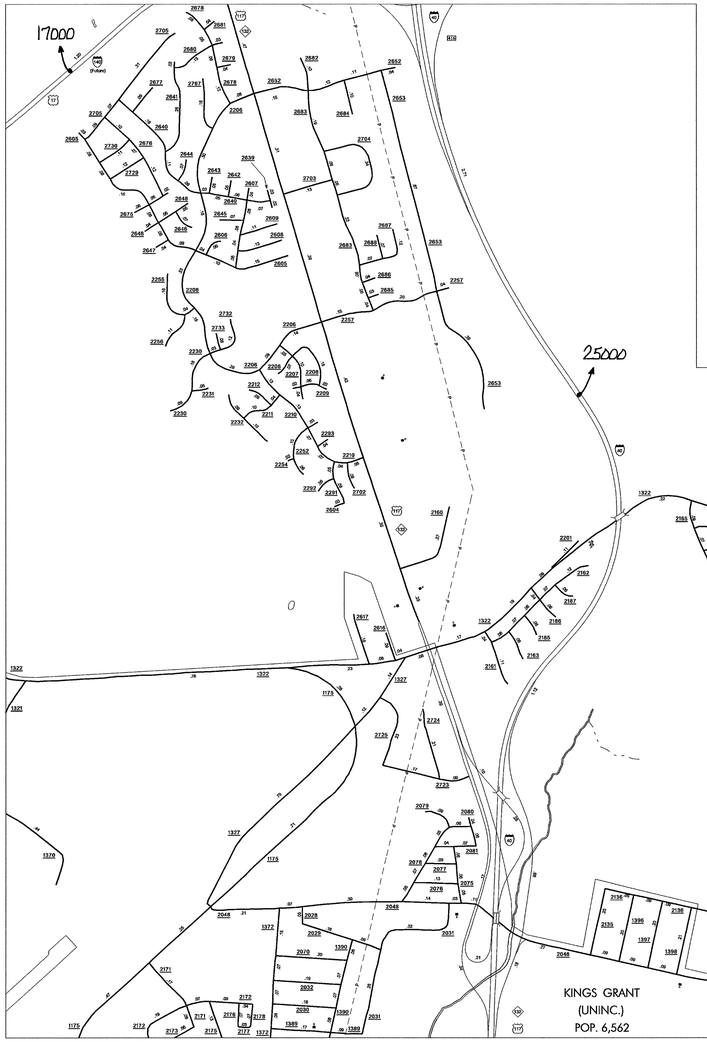

SEE 2009 WILMINGTON URBAN MAP

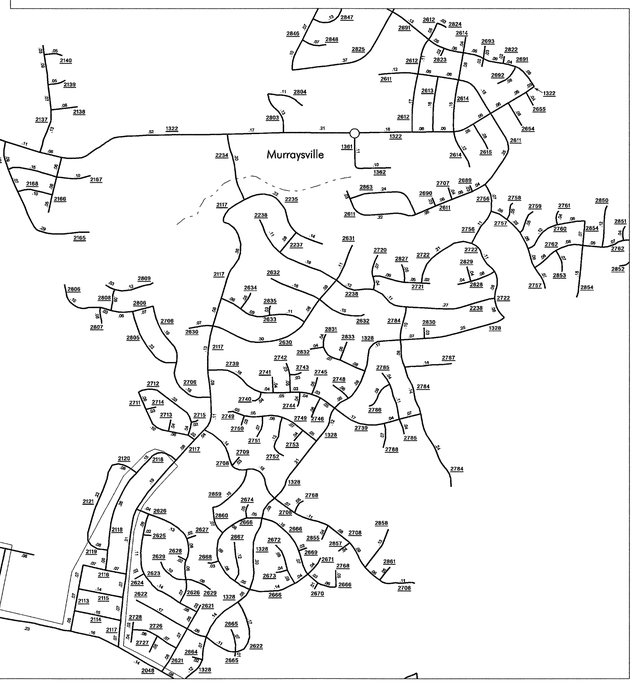

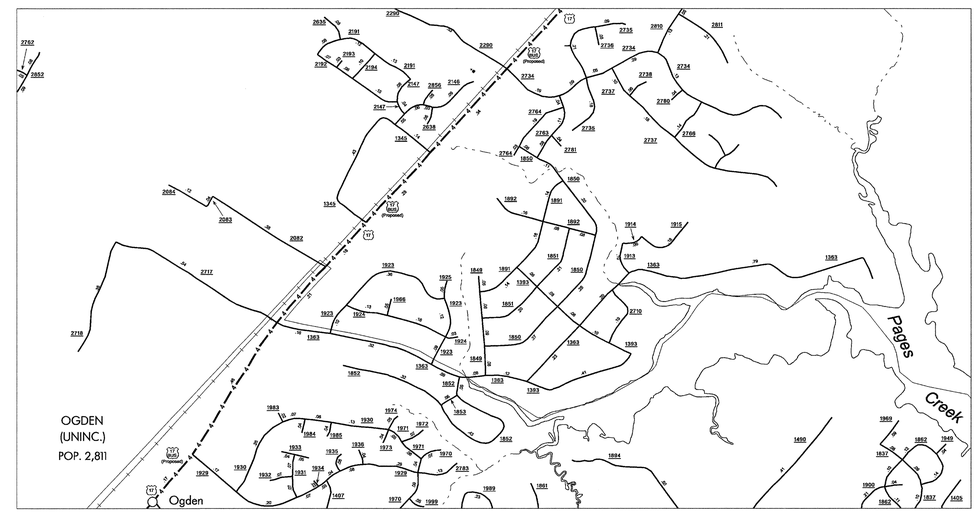

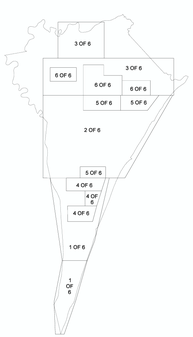

SUPPLEMENT SHEET KEY

ENLARGED MUNICIPAL AND SUBURBAN AREAS

NEW HANOVER COUNTY

NORTH CAROLINA

PREPARED BY THE

NORTH CAROLINA DEPARTMENT OF TRANSPORTATION

STATE ROAD MAINTENANCE UNIT - MAPPING AND INFORMATION SECTION

IN COOPERATION WITH THE

U.S.DEPARTMENT OF TRANSPORTATION

FEDERAL HIGHWAY ADMINISTRATION

SCALE 0 — 0.5 MILE

1 : 8

SHEET 6 OF 6

COPIES OF THIS MAP ARE AVAILABLE TO THE PUBLIC AT A NOMINAL COST. ADDRESS:

N.C. DEPARTMENT OF TRANSPORTATION
INFORMATION, MAPPING, AND GRAPHICS
3401 CARL SANDBURG CT.
RALEIGH, N.C. 27610

REVISED
6/1/07 BCH
7/31/07 BCH
5/28/08 BCH
6/30/08 BCH
10/8/08 BCH
12/9/08 MG
1/12/09 BDG
2/10/09 MG
4/2/09 BDG
6/22/09 RLN
6/24/09 BDG
7/29/09 MG
8/17/09 BDG
10/7/09 BDG
12/3/09 BDG

NEW HANOVER SUP. 5

DIVISION 3 DISTRICT 3 NEW HANOVER COUNTY NORTH CAROLINA 129

2010 AADT
ANNUAL AVERAGE DAILY TRAFFIC
NEW HANOVER COUNTY
GENERATED BY THE
TRAFFIC SURVEY GROUP
TRANSPORTATION PLANNING BRANCH