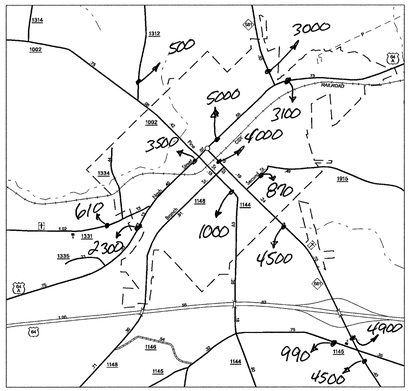

SPRING HOPE
POP. 1,269

MIDDLESEX
POP. 842

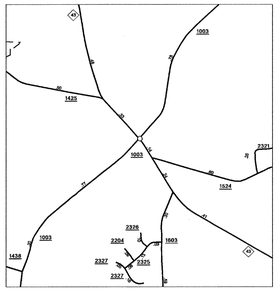

MOMEYER
POP. 292

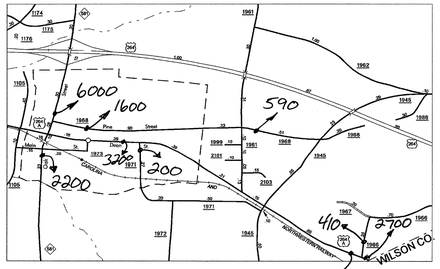

BAILEY
POP. 681

WEST MOUNT

ROCKY MOUNT
POP. 57,856
NASH 40,726
EDGECOMBE 17,280

ROCKY MOUNT

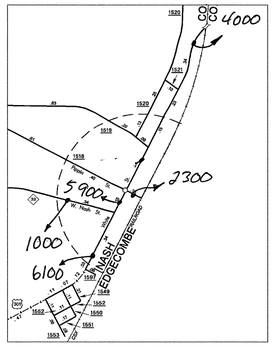

WHITAKERS
POP. 789

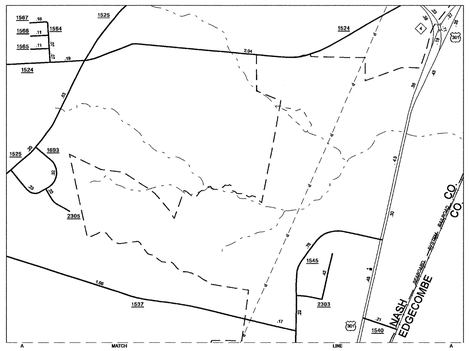

ROCKY MOUNT
POP. 56,160

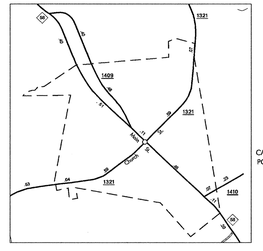

CASTALIA
POP. 350

N

S

ENLARGED MUNICIPAL AND SUBURBAN AREAS

NASH COUNTY

NORTH CAROLINA

PREPARED BY THE

NORTH CAROLINA DEPARTMENT OF TRANSPORTATION

STATE ROAD MAINTENANCE UNIT - MAPPING AND INFORMATION SECTION

IN COOPERATION WITH THE

U.S.DEPARTMENT OF TRANSPORTATION

FEDERAL HIGHWAY ADMINISTRATION

1 0 1 MILES

10,000 FOOT GRID BASED ON NORTH CAROLINA PLANE COORDINATE SYSTEM

POLYCONIC PROJECTION

SHEET 2 OF 2

COPIES OF THIS MAP ARE AVAILABLE TO THE PUBLIC AT A NOMINAL COST.
ADDRESS:
N.C. DEPARTMENT OF TRANSPORTATION
INFORMATION, MAPPING, AND GRAPHICS
3401 CARL SANDBURG CT.
RALEIGH, N.C. 27610

REVISED
7/7/08 BDG
11/12/08 BDG
12/05/08 BDG
1/8/09 BDG
6/18/09 BDG
10/7/09 BDG
12/3/09 BDG

NASH

DIVISION 4 DISTRICT 3 NASH COUNTY NORTH CAROLINA 127

2010 AADT
ANNUAL AVERAGE DAILY TRAFFIC
NASH COUNTY
GENERATED BY THE
TRAFFIC SURVEY GROUP
TRANSPORTATION PLANNING BRANCH