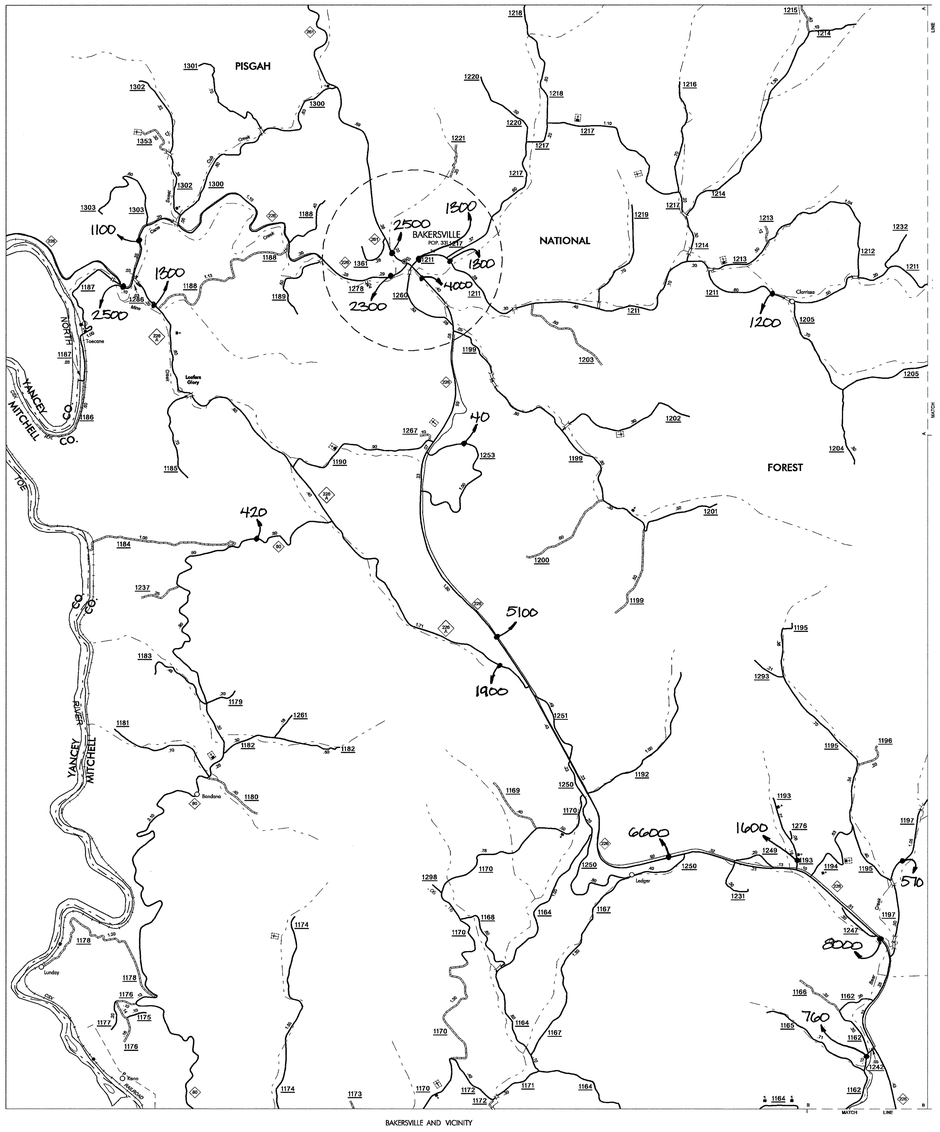

BAKERSVILLE AND VICINITY

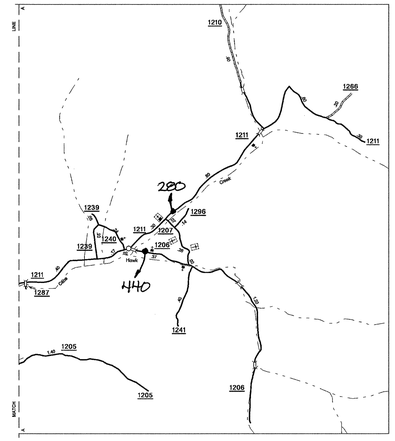

HAWK

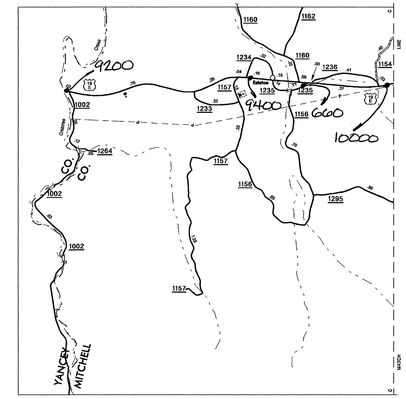

ESTATOE

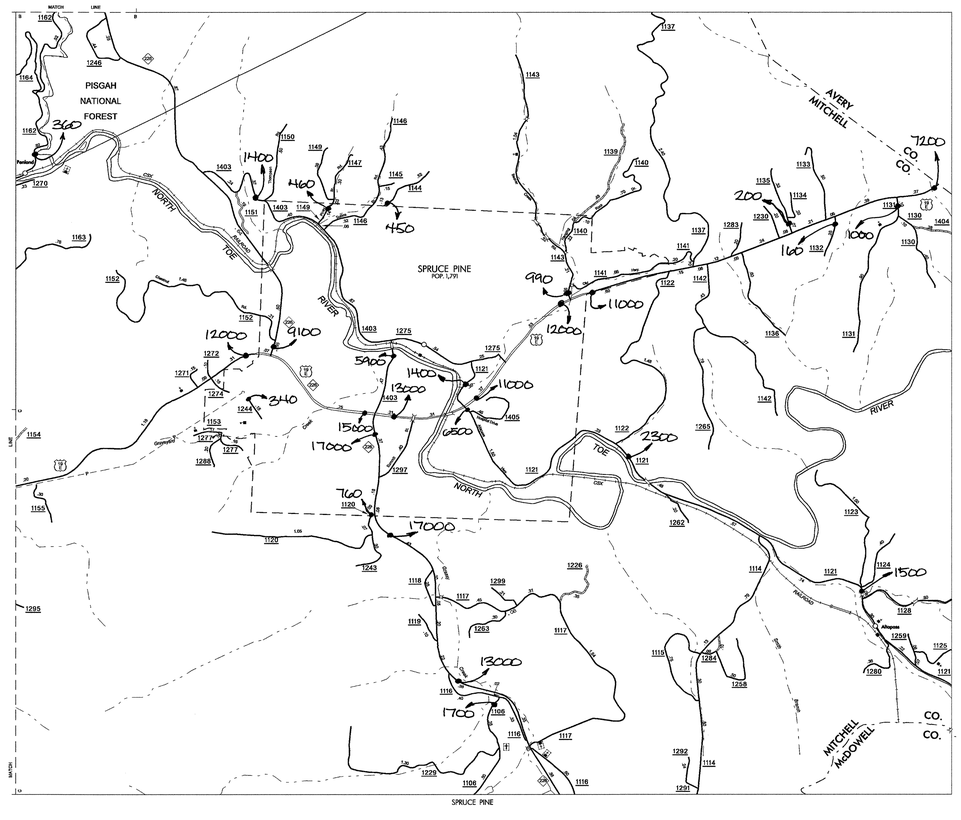

SPRUCE PINE

N
S

ENLARGED MUNICIPAL AND SUBURBAN AREAS

MITCHELL COUNTY

NORTH CAROLINA

PREPARED BY THE

NORTH CAROLINA DEPARTMENT OF TRANSPORTATION

STATE ROAD MAINTENANCE UNIT - MAPPING AND INFORMATION SECTION

IN COOPERATION WITH THE

U.S.DEPARTMENT OF TRANSPORTATION

FEDERAL HIGHWAY ADMINISTRATION

SCALE

1 0 1 MILE

POLYCONIC PROJECTION

SHEET 2 OF 2

COPIES OF THIS MAP ARE AVAILABLE TO THE PUBLIC AT A NOMINAL COST.
ADDRESS:
N.C. DEPARTMENT OF TRANSPORTATION
INFORMATION, MAPPING, AND GRAPHICS UNIT
3401 CARL SANDBURG CT.
RALEIGH, N.C. 27610

REVISED
10/11/07 MG
6/12/08 MG
2/24/09 MG
6/23/09 MG
10/19/09 MG

MITCHELL SUP 1

DIVISION 13 DISTRICT 1 MITCHELL COUNTY NORTH CAROLINA 121

2010 AADT
ANNUAL AVERAGE DAILY TRAFFIC
MITCHELL COUNTY
GENERATED BY THE
TRAFFIC SURVEY GROUP
TRANSPORTATION PLANNING BRANCH