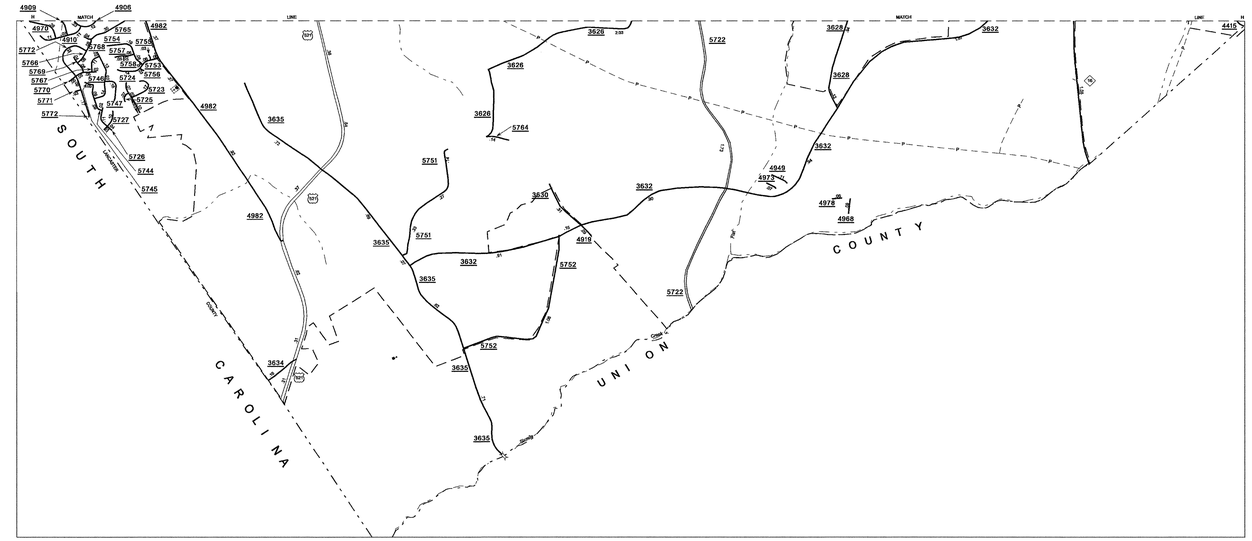

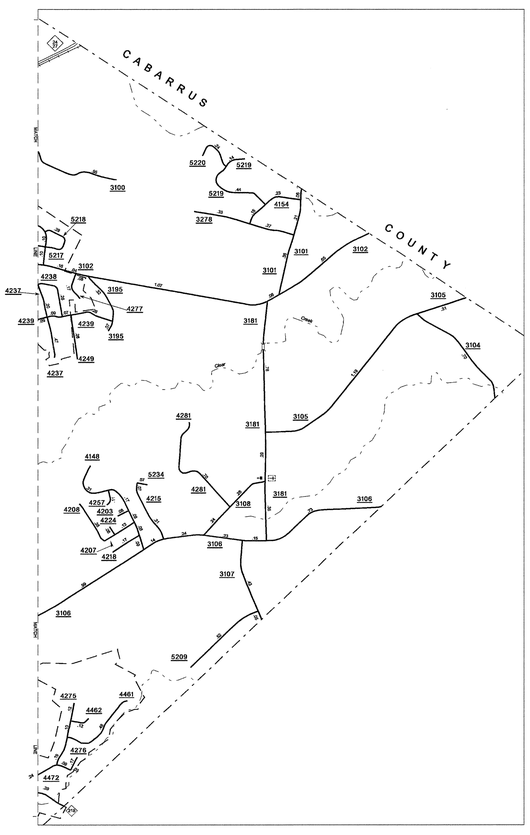

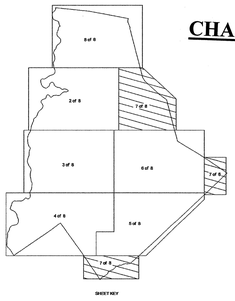

SEE 2010
CHARLOTTE URBAN MAP

ENLARGED MUNICIPAL AND SUBURBAN AREAS

MECKLENBURG COUNTY

NORTH CAROLINA

PREPARED BY THE

NORTH CAROLINA DEPARTMENT OF TRANSPORTATION

STATE ROAD MAINTENANCE UNIT - MAPPING AND INFORMATION SECTION

IN COOPERATION WITH THE

U.S.DEPARTMENT OF TRANSPORTATION

FEDERAL HIGHWAY ADMINISTRATION

SCALE

1 0 1 MILE

POLYCONIC PROJECTION

SHEET 7 OF 8

COPIES OF THIS MAP ARE AVAILABLE TO THE PUBLIC AT A NOMINAL COST.
ADDRESS:
N.C. DEPARTMENT OF TRANSPORTATION
INFORMATION MAPPING, AND GRAPHICS
3401 CARL SANDBURG CT.
RALEIGH, N.C. 27610

REVISED
9/12/08 MEM
10/23/08 MEM
11/5/08 MEM
1/16/09 MEM
2/25/09 MEM
4/14/09 BDG
6/19/09 MEM
8/25/09 MEM
10/7/09 MEM
10/30/09 MEM
2/2/10 MEM

MECKLENBURG SUP.6

DIVISION 10 DISTRICT 3 MECKLENBURG COUNTY NORTH CAROLINA 119

2010 AADT
ANNUAL AVERAGE DAILY TRAFFIC
MECKLENBURG COUNTY
GENERATED BY THE
TRAFFIC SURVEY GROUP
TRANSPORTATION PLANNING BRANCH