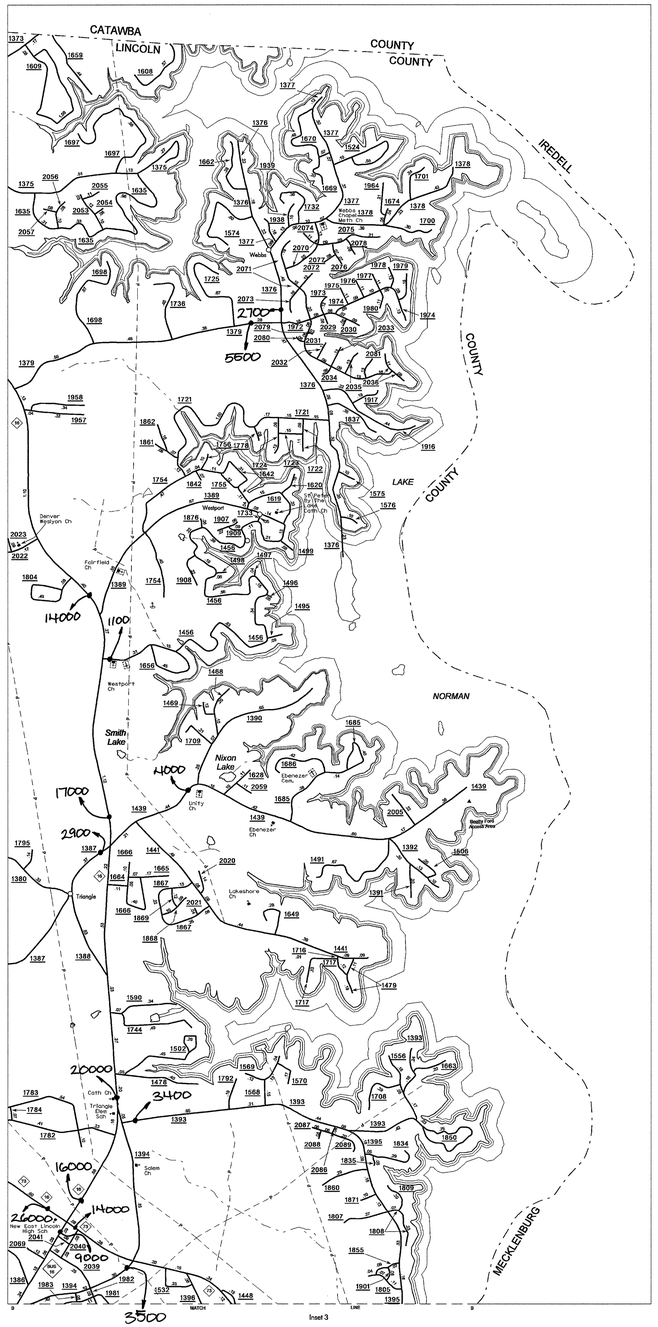

Inset 3

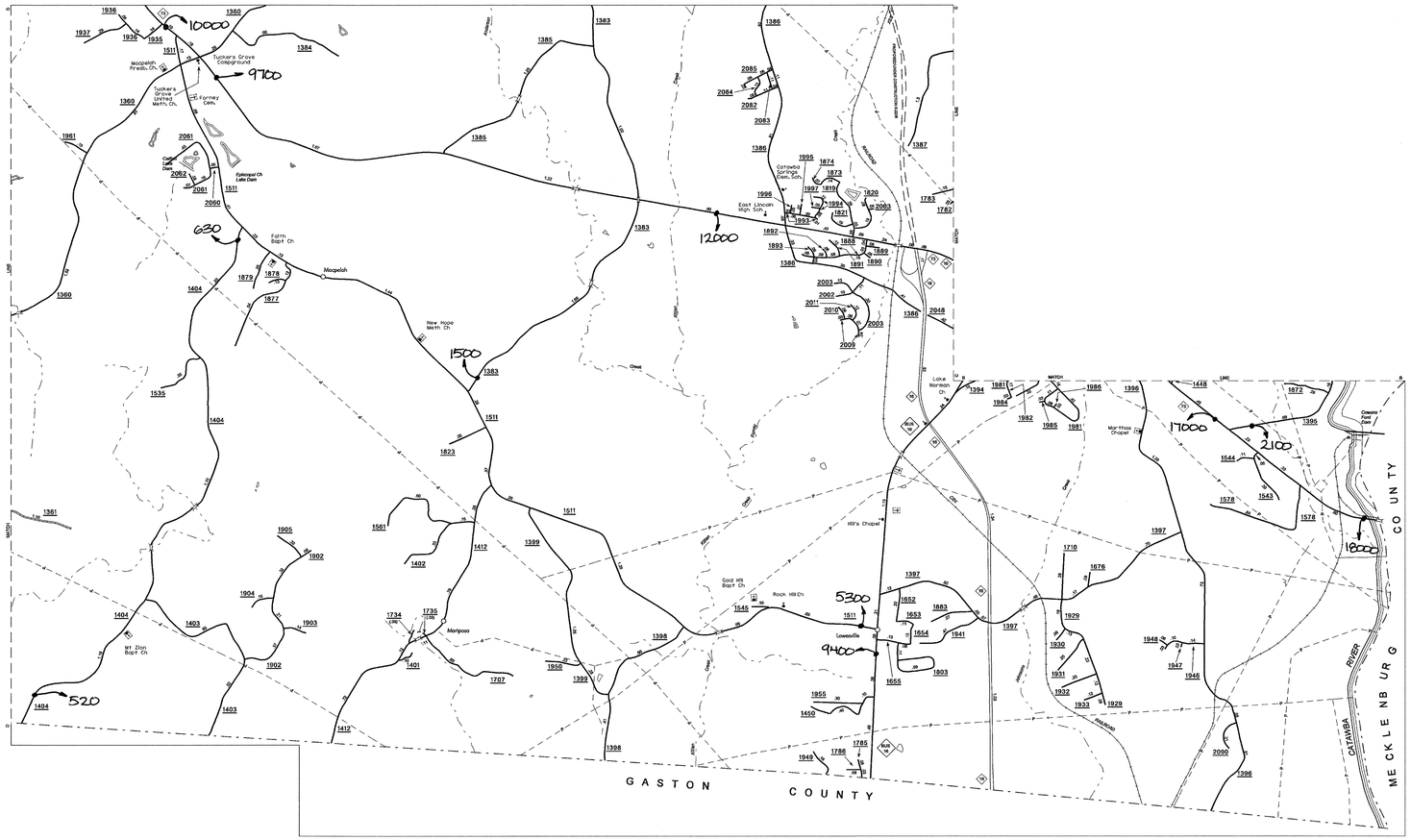

Inset 2

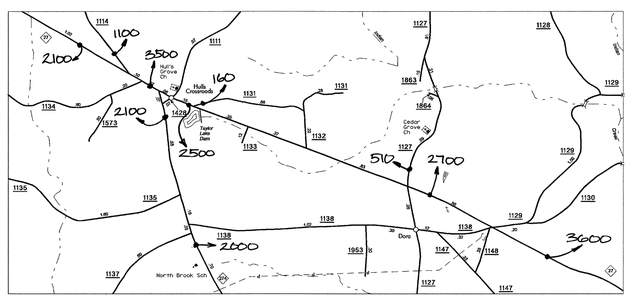

Hulls Crossroads

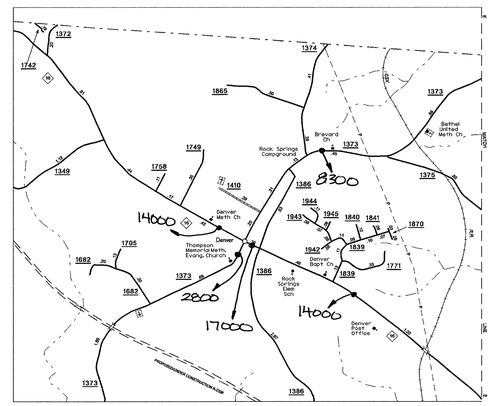

Denver

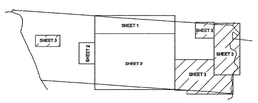

ENLARGED MUNICIPAL AND SUBURBAN AREAS

LINCOLN COUNTY

NORTH CAROLINA

PREPARED BY THE

NORTH CAROLINA DEPARTMENT OF TRANSPORTATION

STATE ROAD MAINTENANCE UNIT - MAPPING AND INFORMATION SECTION

IN COOPERATION WITH THE

U.S.DEPARTMENT OF TRANSPORTATION

FEDERAL HIGHWAY ADMINISTRATION

SCALE

1 0 1 MILE

POLYCONIC PROJECTION

SHEET 3 OF 3

COPIES OF THIS MAP ARE AVAILABLE TO THE PUBLIC AT A NOMINAL COST ADDRESS:

N.C. DEPARTMENT OF TRANSPORTATION
MAPPING & GRAPHICS UNIT
3401 CARIL BAYNOR DRIVE
RALEIGH, N.C. 27610

REVISED
5/5/05 SRC
11/16/06 BCH
1/25/06 BCH
2/28/07 BCH
7/26/07 BCH
5/28/08 BCH
7/8/08 RLH
2/11/09 BDG
10/06/09 BDG
12/7/09 BDG
1/26/10 BDG
2/3/10 BDG

LINCOLN SUP. 2

DIVISION 13 DISTRICT 3 LINCOLN COUNTY NORTH CAROLINA 109

2010 AADT

ANNUAL AVERAGE DAILY TRAFFIC

LINCOLN COUNTY

GENERATED BY THE

TRAFFIC SURVEY GROUP

TRANSPORTATION PLANNING BRANCH