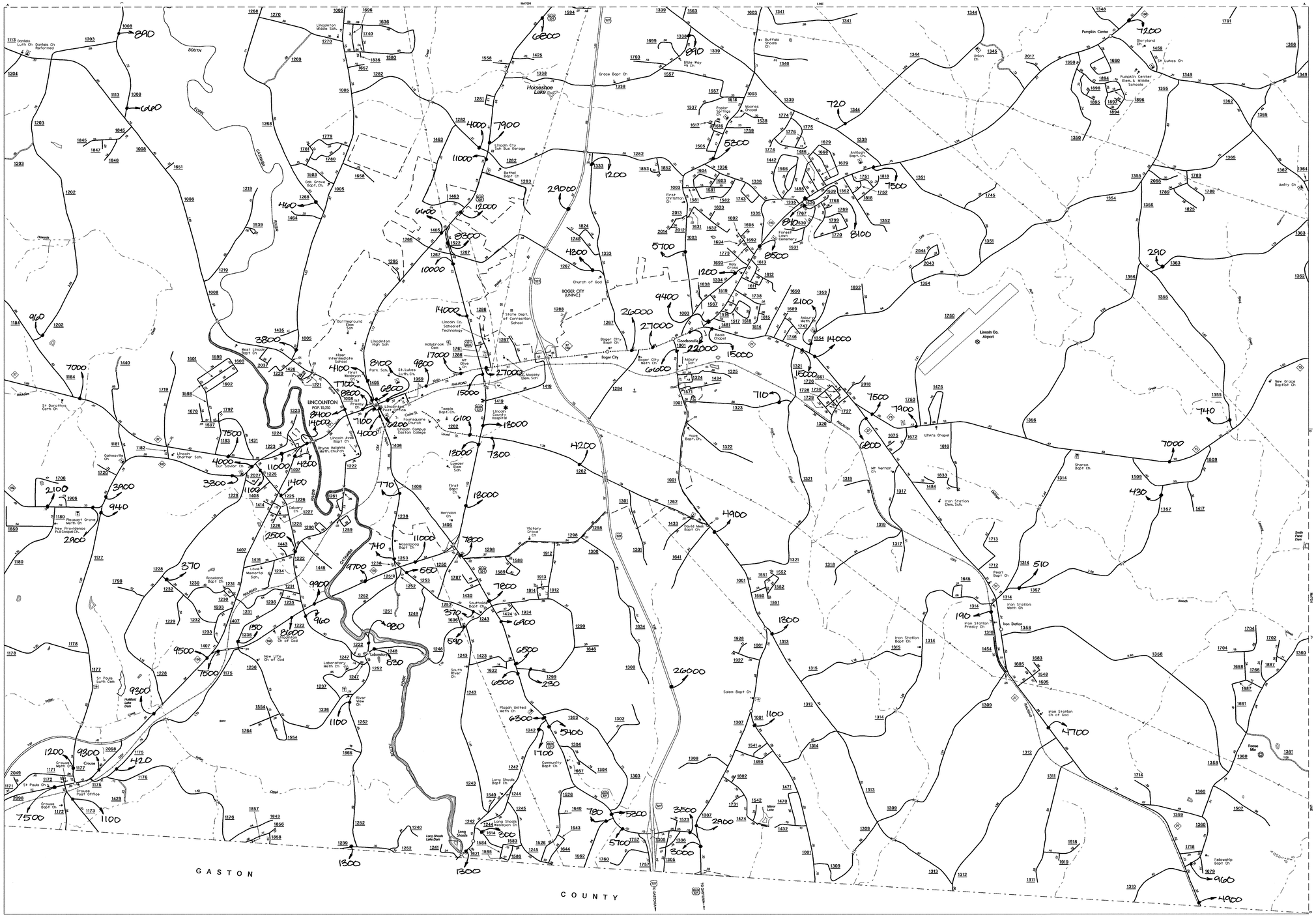

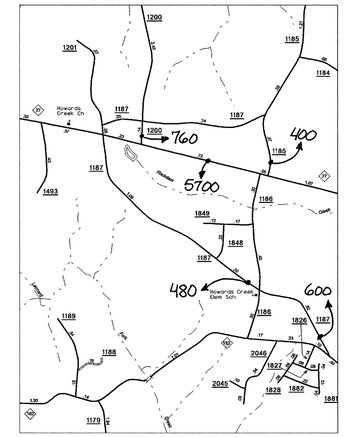

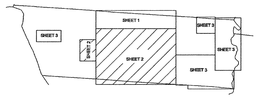

ENLARGED MUNICIPAL AND SUBURBAN AREAS

LINCOLN COUNTY

NORTH CAROLINA

PREPARED BY THE

NORTH CAROLINA DEPARTMENT OF TRANSPORTATION

STATE ROAD MAINTENANCE UNIT - MAPPING AND INFORMATION SECTION

IN COOPERATION WITH THE

U.S.DEPARTMENT OF TRANSPORTATION

FEDERAL HIGHWAY ADMINISTRATION

SCALE

1 0 1 MILE

POLYCONIC PROJECTION

SHEET 2 OF 3

COPIES OF THIS MAP ARE AVAILABLE TO THE PUBLIC AT A NOMINAL COST.
ADDRESS:
N.C. DEPARTMENT OF TRANSPORTATION
INFORMATION, MAPPING, AND GRAPHICS
3401 CARL SANDBURG CT.
RALEIGH, N.C. 27610

REVISED
5/6/05 SRC
11/16/06 BCH
12/6/06 BCH
2/28/07 BCH
7/26/07 BCH
5/28/08 BCH
7/8/08 RLN
2/11/09 BDG
10/06/09 BDG
12/7/09 BDG
1/26/10 BDG
2/3/10 BDG

SUP. 1

LINCOLN

DIVISION 13 DISTRICT 3 LINCOLN COUNTY NORTH CAROLINA 109

2010 AADT
ANNUAL AVERAGE DAILY TRAFFIC
LINCOLN COUNTY
GENERATED BY THE
TRAFFIC SURVEY GROUP
TRANSPORTATION PLANNING BRANCH