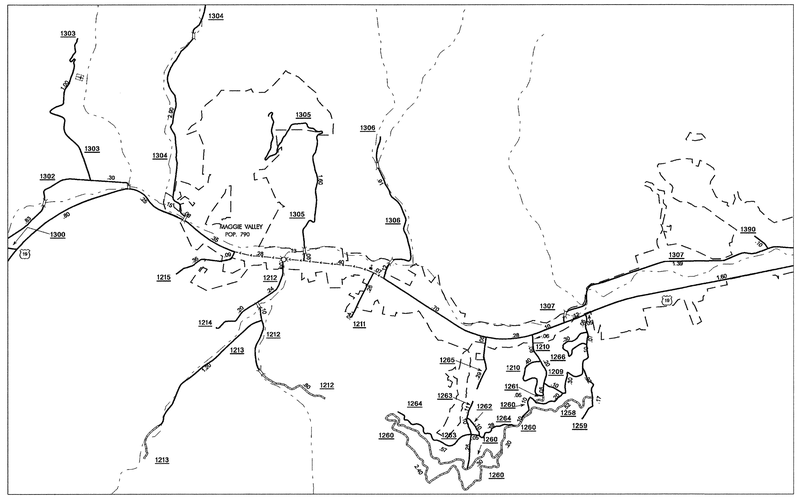


Maggie Valley

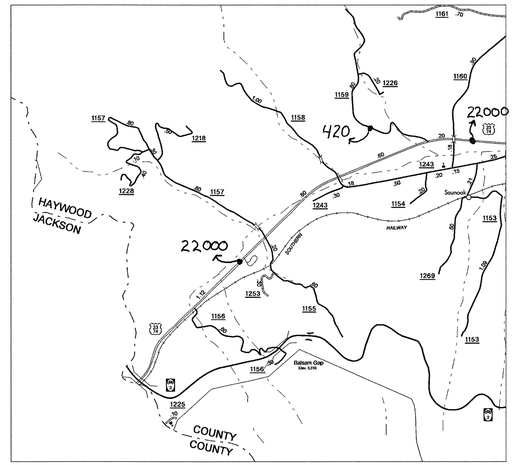


Balsam Gap

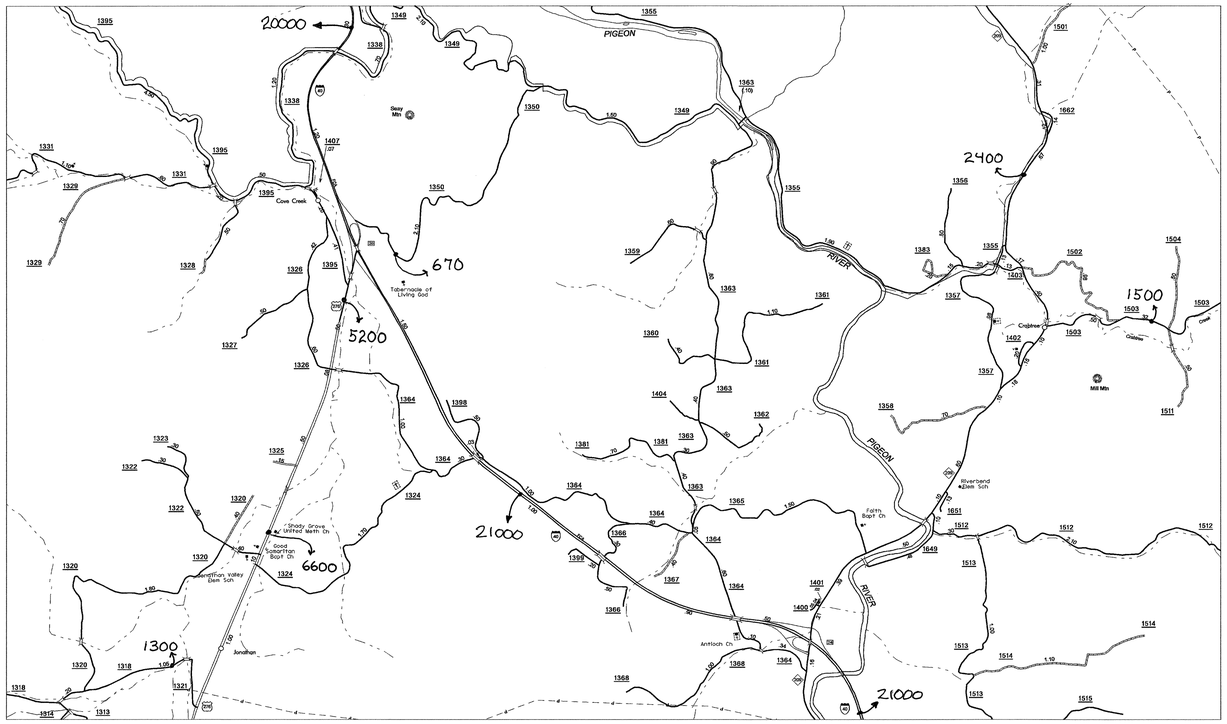


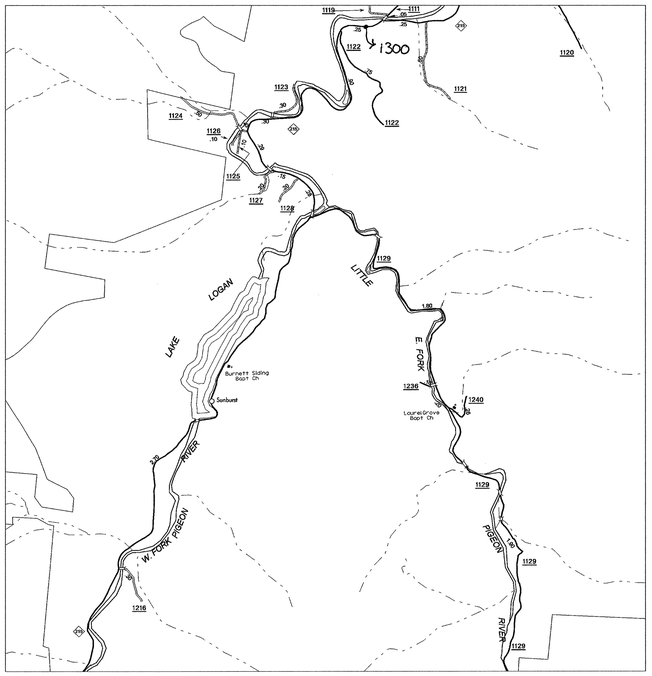


Lake Logan

N
S

ENLARGED MUNICIPAL AND SUBURBAN AREAS

# HAYWOOD COUNTY

## NORTH CAROLINA

PREPARED BY THE

NORTH CAROLINA DEPARTMENT OF TRANSPORTATION

STATE ROAD MAINTENANCE UNIT - MAPPING AND INFORMATION SECTION

IN COOPERATION WITH THE

U.S.DEPARTMENT OF TRANSPORTATION

FEDERAL HIGHWAY ADMINISTRATION

SCALE

1 0 1 MILE

POLYCONIC PROJECTION

SHEET 3 OF 3

COPIES OF THIS MAP ARE AVAILABLE TO THE PUBLIC AT A NOMINAL COST. ADDRESS:

N.C. DEPARTMENT OF TRANSPORTATION
INFORMATION, MAPPING, AND GRAPHICS
3401 CARL SANDBURG CT.
RALEIGH, N.C. 27610

| REVISED |
|---|
| 10/3/05 SRC |
| 2/27/06 ELO |
| 10/31/06 ELO |
| 5/27/08 RLN |
| 9/30/08 RLN |
| 2/9/09 RLN |

SUP. 2

HAYWOOD

DIVISION 14 DISTRICT 3 HAYWOOD COUNTY NORTH CAROLINA 087

**2010 AADT**

ANNUAL AVERAGE DAILY TRAFFIC

HAYWOOD COUNTY

GENERATED BY THE

**TRAFFIC SURVEY GROUP**

TRANSPORTATION PLANNING BRANCH