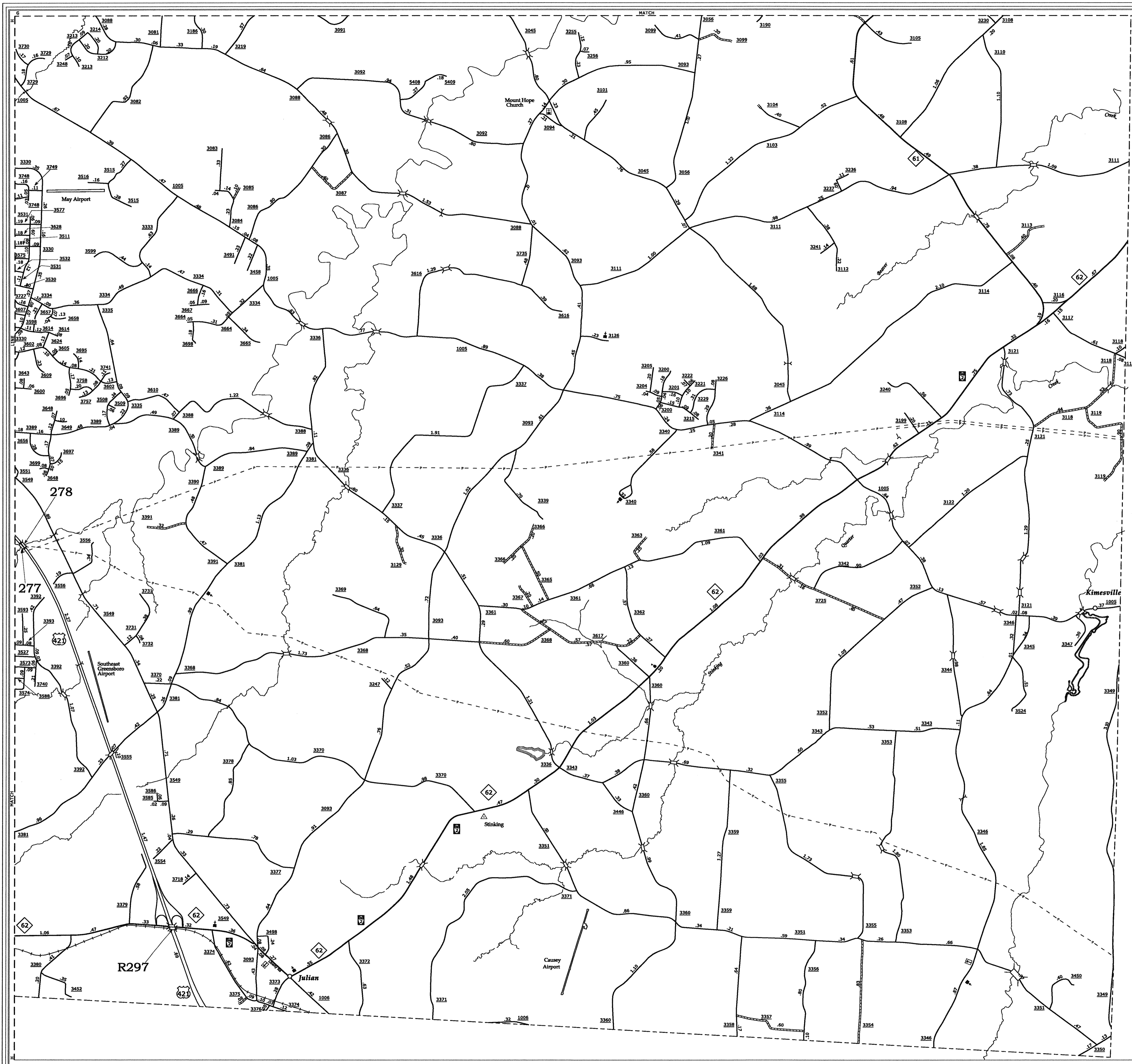


Disclaimer: The SRMU's goal is to provide the most accurate information as possible. The magnitude of the data prevents any guarantee of accuracy or completeness. If you find any information that is incorrect, please send your request to the SRMU Section.

COPIES OF THIS DATA ARE AVAILABLE
TO THE PUBLIC AT A NOMINAL COST.
ADDRESS:
N.C. DEPARTMENT OF TRANSPORTATION
STATE ROAD MAINTENANCE UNIT
5401 CALDWELL BLVD., SUITE 200
RALEIGH, N.C. 27616



DATE: 01/11/10
SHEET 9
GUILFORD



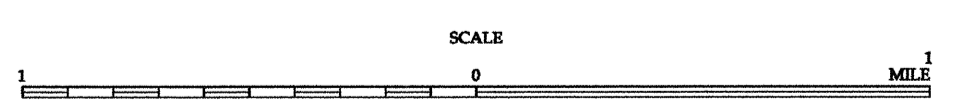
**SEE 2009
GREENSBORO URBAN
MAP**

SHEET 2	SHEET 3	SHEET 4
SHEET 5	SHEET 6	SHEET 7
SHEET 8	SHEET 9	SHEET 10

SUPPLEMENT SHEET KEY



ENLARGED MUNICIPAL AND SUBURBAN AREAS
GUILFORD COUNTY
 NORTH CAROLINA
 PREPARED BY THE
 NORTH CAROLINA DEPARTMENT OF TRANSPORTATION
 STATE ROAD MAINTENANCE UNIT - MAPPING SECTION
 IN COOPERATION WITH THE
 U.S. DEPARTMENT OF TRANSPORTATION
 FEDERAL HIGHWAY ADMINISTRATION



10,000 FOOT GRID BASED ON NORTH CAROLINA PLANE COORDINATE SYSTEM
POLYCONIC PROJECTION SHEET 10 OF 10