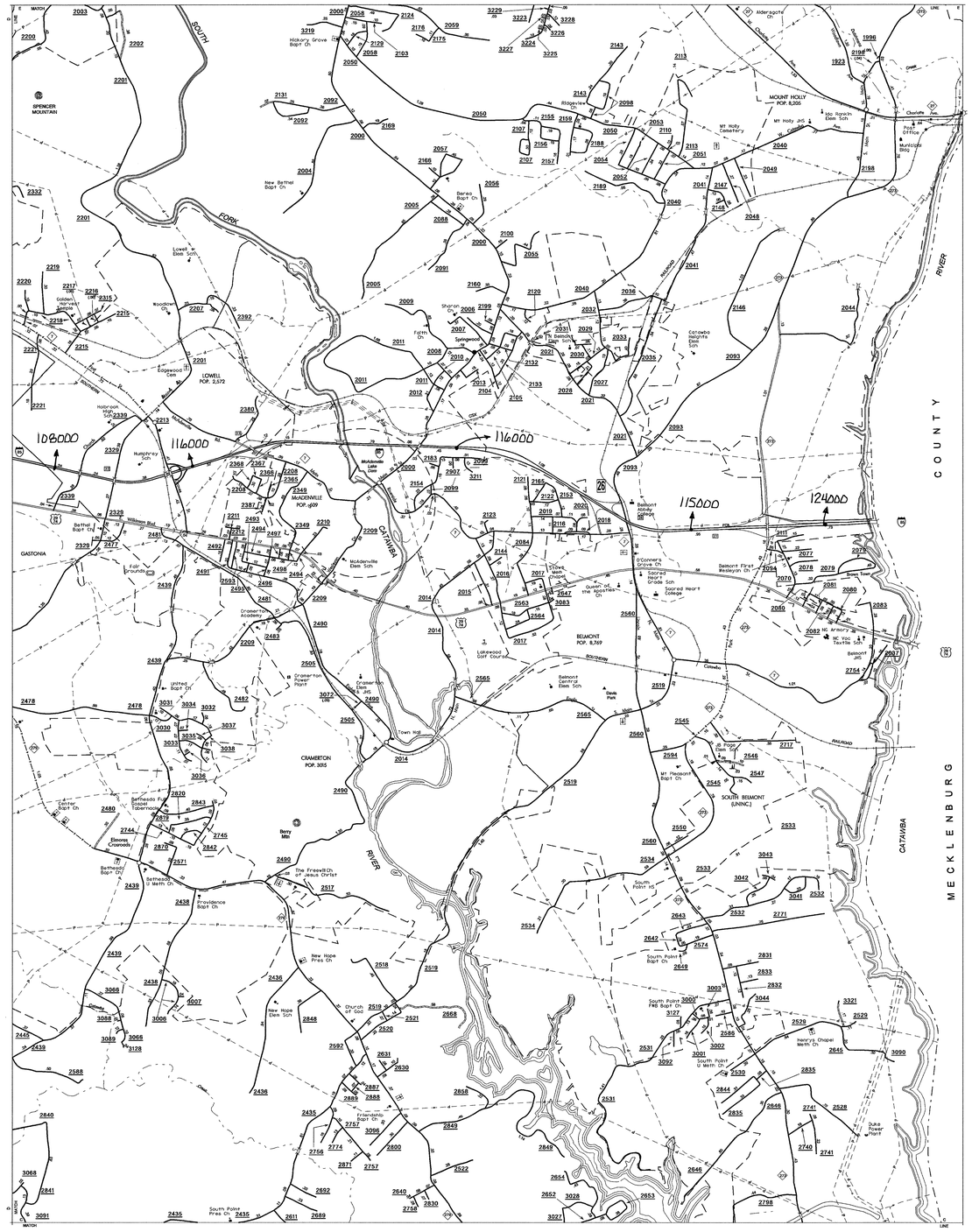

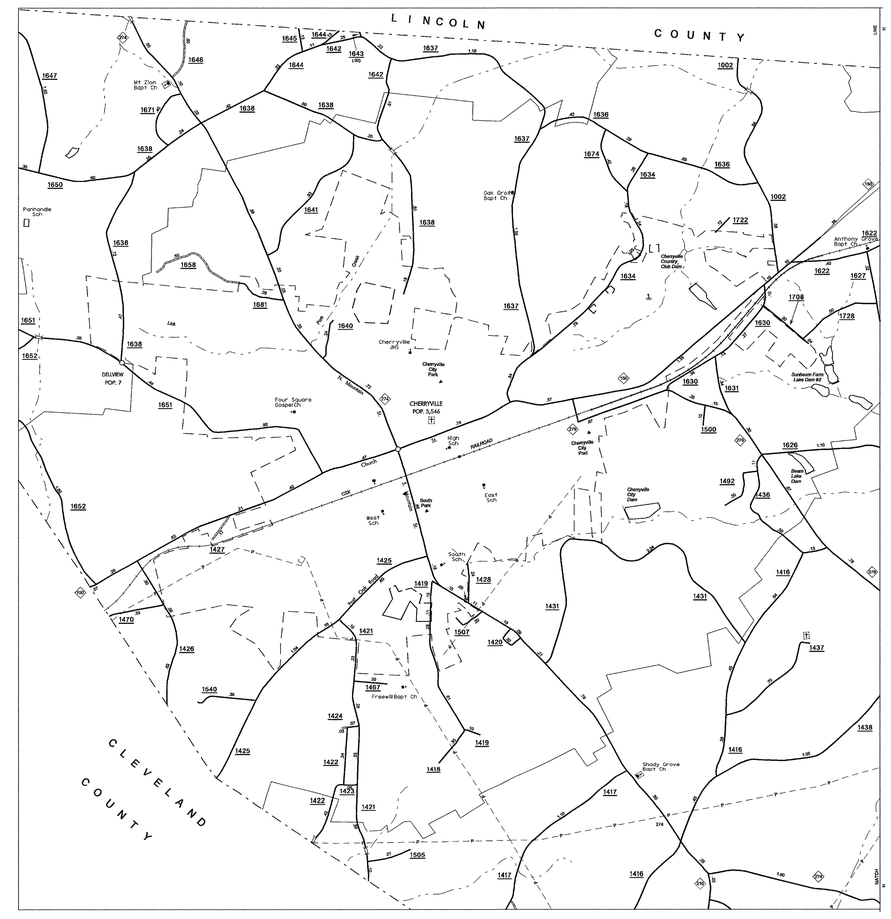

SEE 2010
GASTONIA URBAN MAP

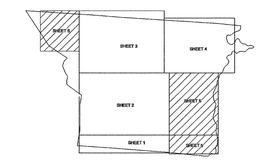

ENLARGED MUNICIPAL AND SUBURBAN AREAS

GASTON COUNTY

NORTH CAROLINA

PREPARED BY THE

NORTH CAROLINA DEPARTMENT OF TRANSPORTATION
STATE ROAD MAINTENANCE UNIT - MAPPING AND INFORMATION SECTION

IN COOPERATION WITH THE

U.S.DEPARTMENT OF TRANSPORTATION
FEDERAL HIGHWAY ADMINISTRATION

SCALE
1 0 1 MILE

POLYCONIC PROJECTION

SHEET 5 OF 5

COPIES OF THIS MAP ARE AVAILABLE TO THE PUBLIC AT A NOMINAL COST. ADDRESS:
N.C. DEPARTMENT OF TRANSPORTATION
INFORMATION, MAPPING, AND GRAPHICS
3401 CARL SANDBURG CT.
RALEIGH, N.C. 27610

REVISED
10/10/05 SRC
2/1/06 BCH
12/5/06 BCH
4/27/07 BCH
5/9/07 BCH
7/25/07 BCH
3/17/08 BCH
5/28/08 BCH
2/10/09 BDG
3/5/09 BDG
4/3/09 BDG
10/8/09 BDG

SUP. 4
GASTON

DIVISION 13 DISTRICT 1 GASTON COUNTY NORTH CAROLINA 071

2010 AADT
ANNUAL AVERAGE DAILY TRAFFIC
GASTON COUNTY
GENERATED BY THE
TRAFFIC SURVEY GROUP
TRANSPORTATION PLANNING BRANCH