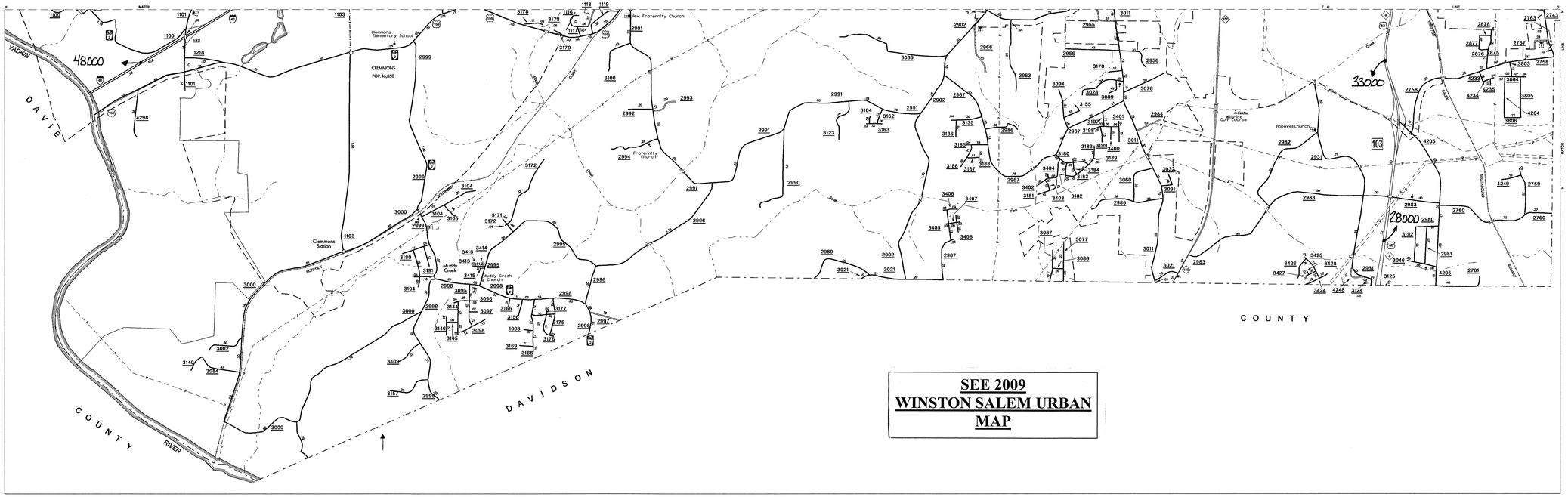

SEE 2009
WINSTON SALEM URBAN
MAP

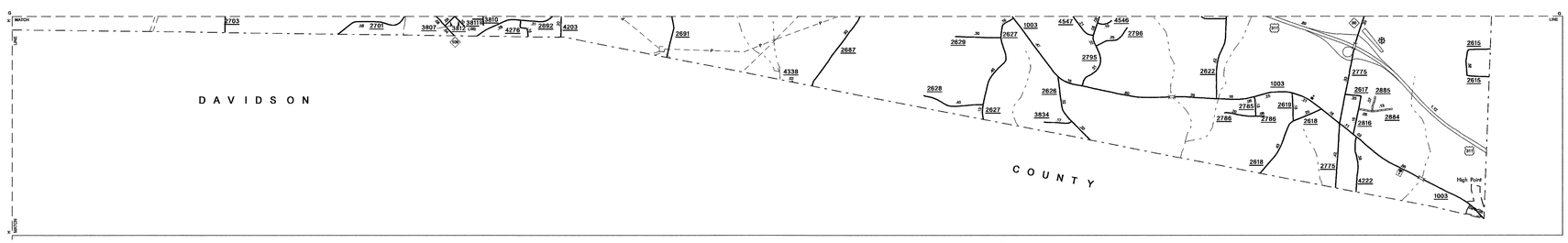

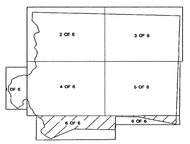

SUPPLEMENT KEY

ENLARGED MUNICIPAL AND SUBURBAN AREAS

FORSYTH COUNTY

NORTH CAROLINA

PREPARED BY THE

NORTH CAROLINA DEPARTMENT OF TRANSPORTATION

STATE ROAD MAINTENANCE UNIT - MAPPING AND INFORMATION SECTION

IN COOPERATION WITH THE

U.S.DEPARTMENT OF TRANSPORTATION

FEDERAL HIGHWAY ADMINISTRATION

SCALE

1 0 1 MILE

POLYCONIC PROJECTION

SHEET 6 OF 6

COPIES OF THIS MAP ARE AVAILABLE TO THE PUBLIC AT A NOMINAL COST. ADDRESS:

N.C. DEPARTMENT OF TRANSPORTATION
INFORMATION MAPPING AND GRAPHICS
3401 CARL SANDBURG CT.
RALEIGH, N.C. 27610

REVISED
10/12/07 RLN
12/4/07 JMB
2/12/08 JMB
5/22/08 RLN
10/30/08 RLN
12/12/08 RLN
1/15/09 RLN
2/12/10 SM

SUP. 5

FORSYTH

DIVISION 6 DISTRICT 3 FORSYTH COUNTY NORTH CAROLINA 067

2010 AADT
ANNUAL AVERAGE DAILY TRAFFIC
FORSYTH COUNTY
GENERATED BY THE
TRAFFIC SURVEY GROUP
TRANSPORTATION PLANNING BRANCH