Tarboro and Princeville
Pop. 12,153

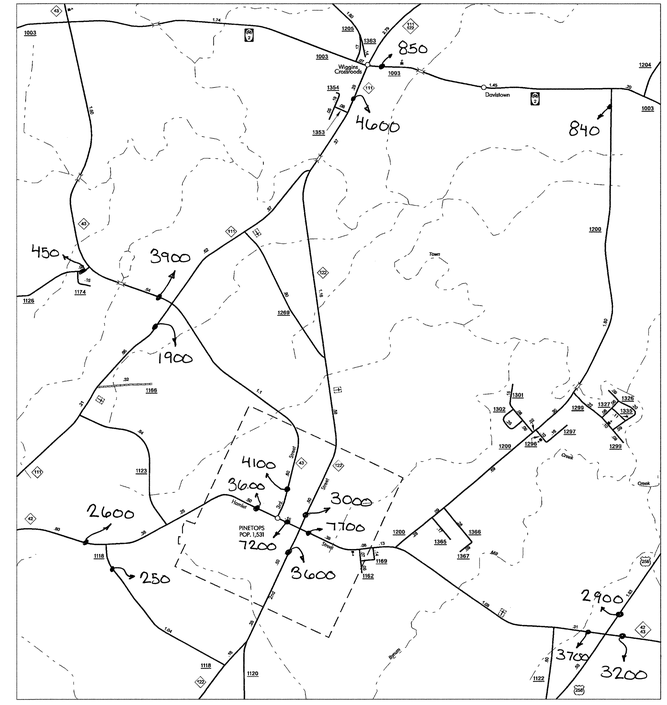

Pinetops
Pop. 1,419

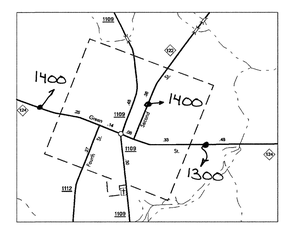

Macclesfield
Pop. 448

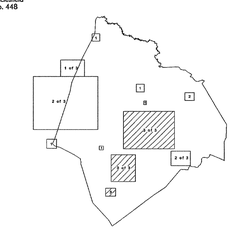

SUPPLEMENT KEY

ENLARGED MUNICIPAL AND SUBURBAN AREAS

EDGECOMBE COUNTY

NORTH CAROLINA

PREPARED BY THE

NORTH CAROLINA DEPARTMENT OF TRANSPORTATION
STATE ROAD MAINTENANCE UNIT - MAPPING AND INFORMATION SECTION

IN COOPERATION WITH THE

U.S.DEPARTMENT OF TRANSPORTATION
FEDERAL HIGHWAY ADMINISTRATION

SCALE

1 0 1 MILES

10,000 FOOT GRID BASED ON NORTH CAROLINA PLANE COORDINATE SYSTEM

POLYCONIC PROJECTION

SHEET 3 OF 3

COPIES OF THIS MAP ARE AVAILABLE TO THE PUBLIC AT A NOMINAL COST.
ADDRESS:
N.C. DEPARTMENT OF TRANSPORTATION
INFORMATION MAPPING AND GRAPHICS
3401 CARL SANDBURG CT.
RALEIGH, N.C. 27610

REVISED
10/2/01 MEM
1/22/02 MEM
6/27/02 MEM
8/13/02 MEM
10/25/02 MEM
3/25/03 MEM
4/1/04 TRP
2/7/05 TRP
6/14/06 BDG
6/11/08 BDG
11/12/08 BDG
4/8/09 BDG

EDGECOMBE

DIVISION 4 DISTRICT 1 EDGECOMBE COUNTY NORTH CAROLINA 065

2010 AADT
ANNUAL AVERAGE DAILY TRAFFIC
EDGECOMBE COUNTY
GENERATED BY THE
TRAFFIC SURVEY GROUP
TRANSPORTATION PLANNING BRANCH