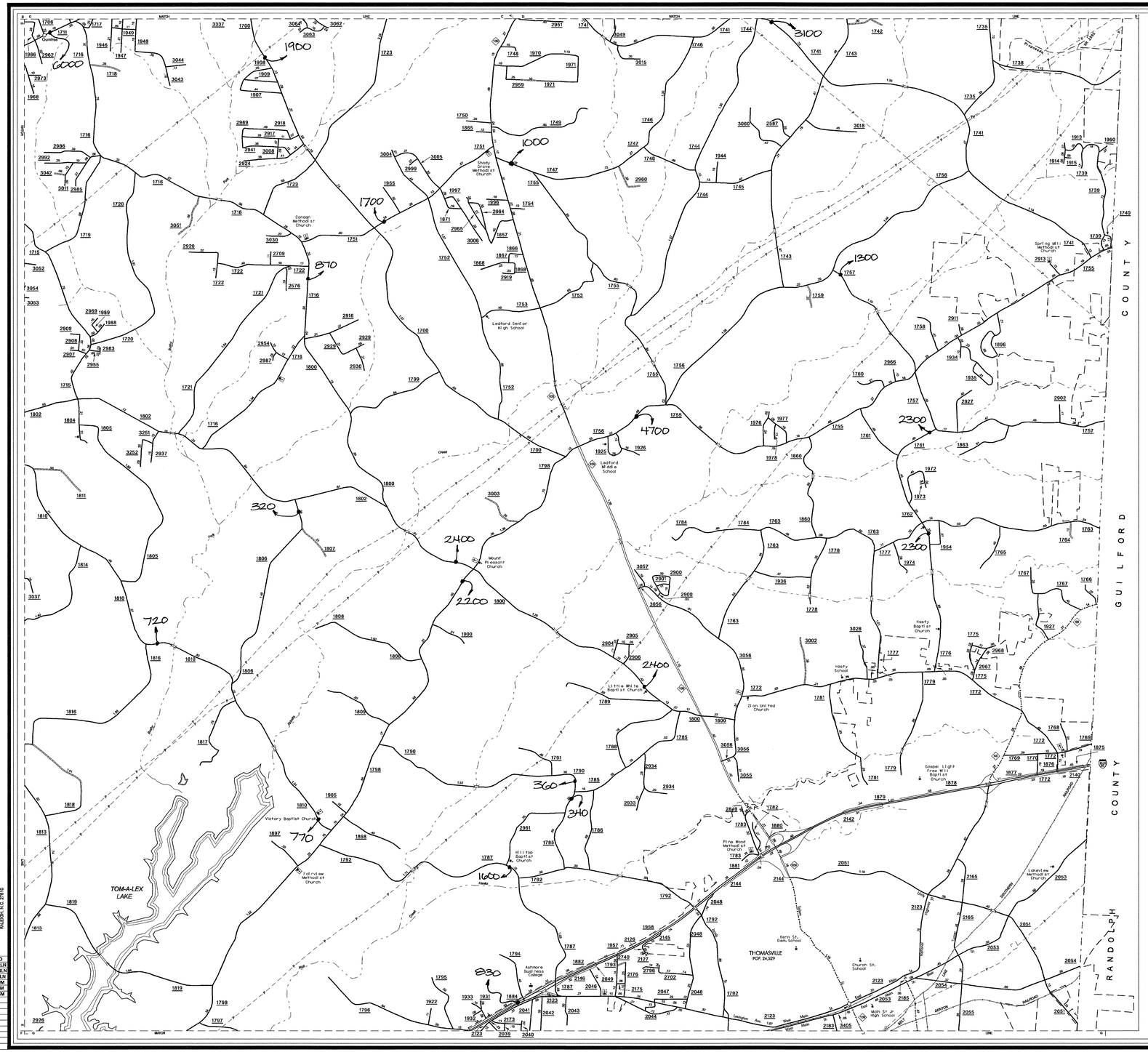


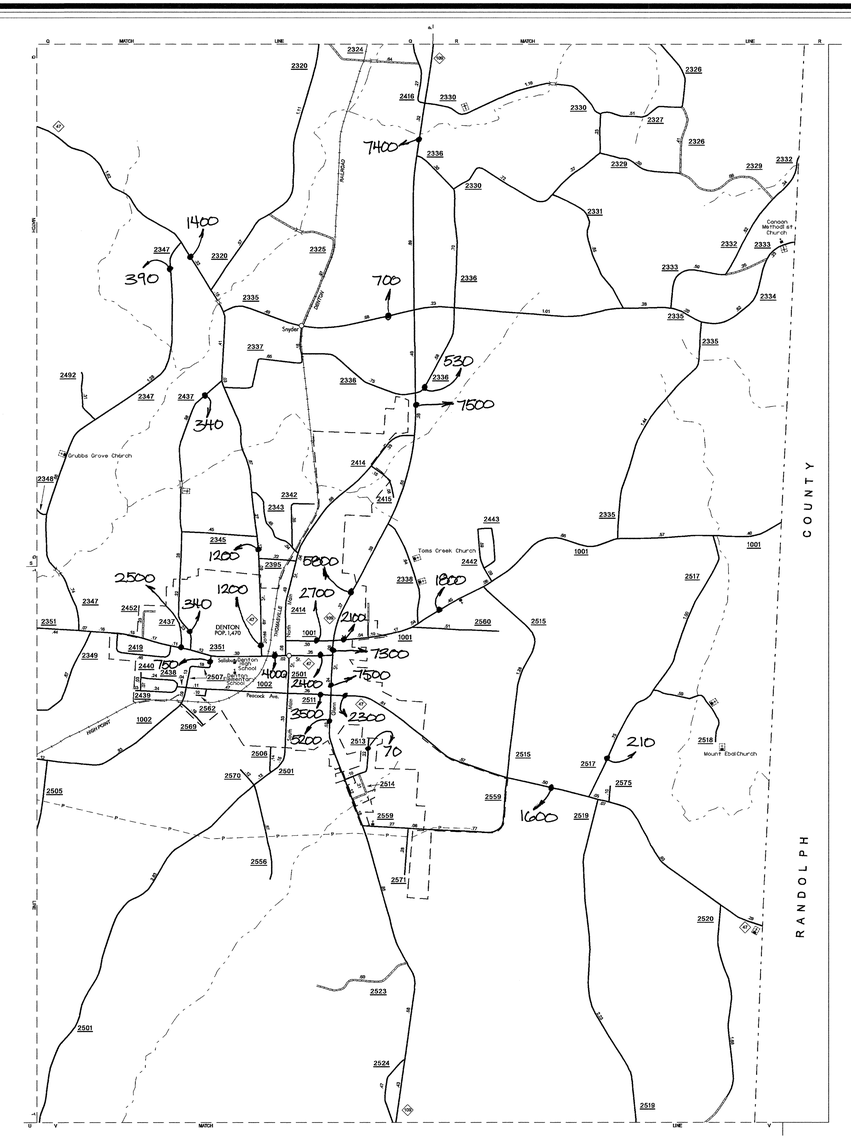


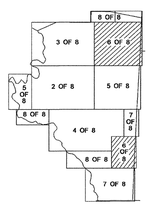


ENLARGED MUNICIPAL AND SUBURBAN AREAS

# DAVIDSON COUNTY

## NORTH CAROLINA

PREPARED BY THE

NORTH CAROLINA DEPARTMENT OF TRANSPORTATION

STATE ROAD MAINTENANCE UNIT - MAPPING AND INFORMATION SECTION

IN COOPERATION WITH THE

U.S.DEPARTMENT OF TRANSPORTATION

FEDERAL HIGHWAY ADMINISTRATION

SCALE 1 0 1 MILE

POLYCONIC PROJECTION

SHEET 6 OF 8

COPIES OF THIS MAP ARE AVAILABLE TO THE PUBLIC AT A NOMINAL COST.
ADDRESS:
N.C. DEPARTMENT OF TRANSPORTATION
MAPPING UNIT - MAIL SERVICE CENTER
301 CARL SANDBERG CT.
RALEIGH, N.C. 27610

| REVISED |
|---|
| 9/30/08 RLN |
| 10/30/08 RLN |
| 2/6/09 RLN |
| 4/6/09 SJM |
| 2/3/10 SM |
| 2/12/10 SM |

DAVIDSON SUP. 8

DIVISION 8 DISTRICT 1 DAVIDSON COUNTY NORTH CAROLINA 057

**2010 AADT**
ANNUAL AVERAGE DAILY TRAFFIC
DAVIDSON COUNTY
GENERATED BY THE
**TRAFFIC SURVEY GROUP**
TRANSPORTATION PLANNING BRANCH