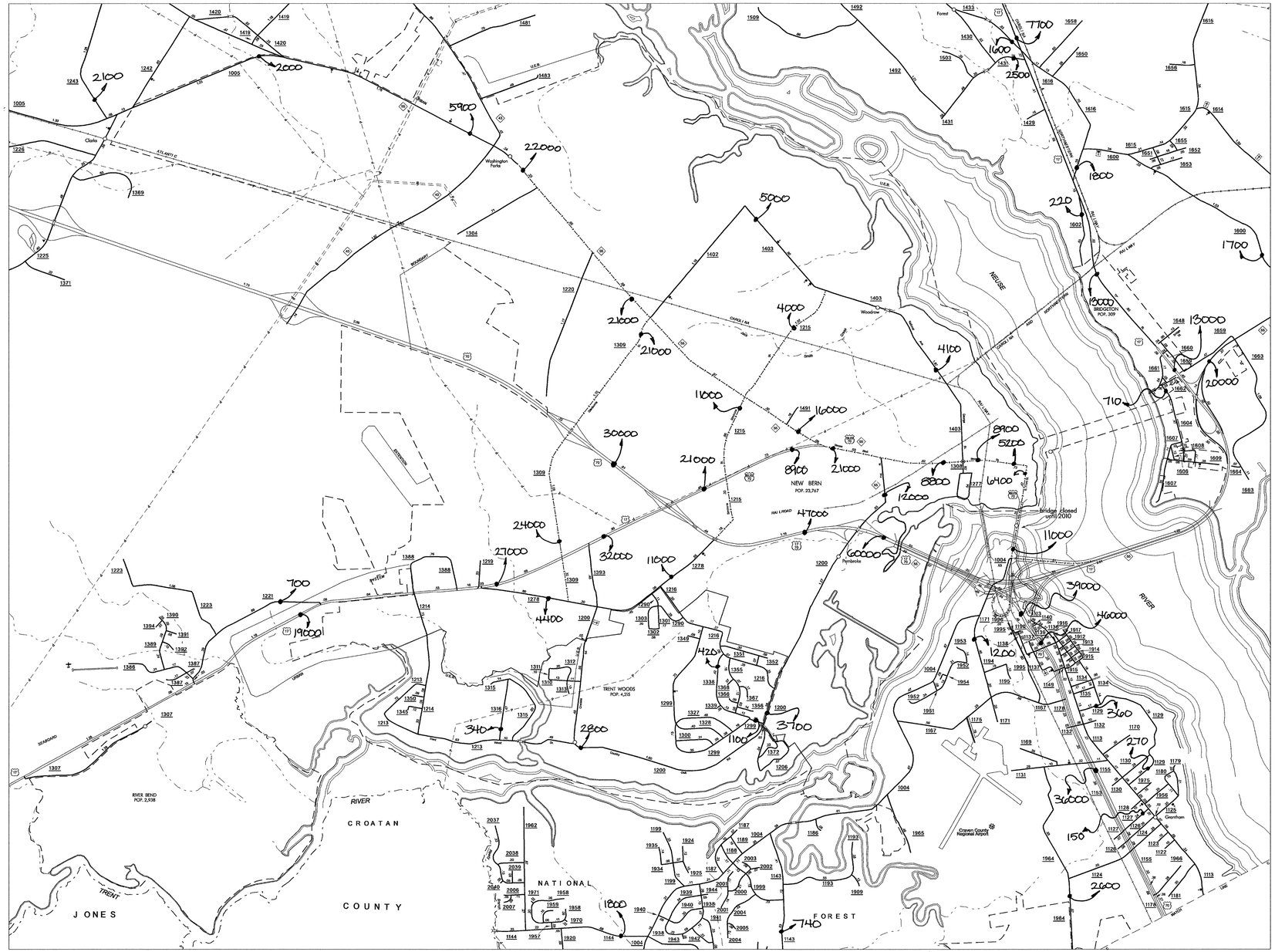

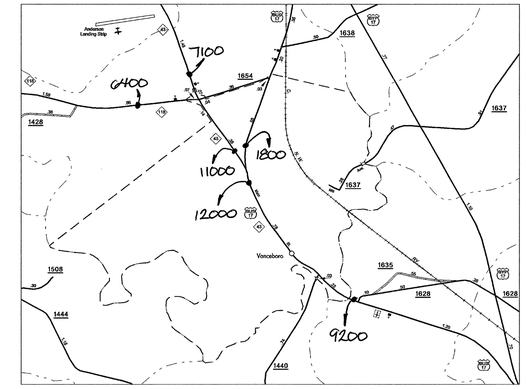

Vanceboro
Pop. 889

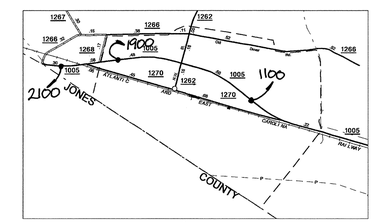

Dover
Pop. 441

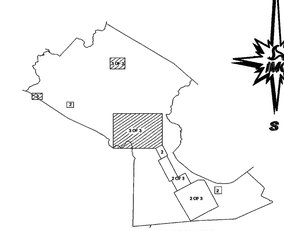

SUPPLEMENT SHEET KEY

CRAVEN COUNTY

NORTH CAROLINA

PREPARED BY THE

NORTH CAROLINA DEPARTMENT OF TRANSPORTATION

STATE ROAD MAINTENANCE UNIT - MAPPING AND INFORMATION SECTION

IN COOPERATION WITH THE

U.S.DEPARTMENT OF TRANSPORTATION

FEDERAL HIGHWAY ADMINISTRATION

SCALE

1 0 1 MILE

10,000 FOOT GRID BASED ON NORTH CAROLINA PLANE COORDINATE SYSTEM

POLYCONIC PROJECTION

SHEET 3 OF 3

DIVISION 2 DISTRICT 2 CRAVEN COUNTY NORTH CAROLINA 049

COPIES OF THIS MAP ARE AVAILABLE
FOR $1.00 PLUS A PERSONAL NOTE
ADDRESS:

N.C. DEPARTMENT OF TRANSPORTATION
MAPPING & INFORMATION SERVICES BRANCH UNIT
3541 CARL SANDBURG CT.
RALEIGH, N.C. 27610

REVISED
12/8/09 MG
1/4/10 MG
1/29/10 MG
2/19/10 MG
3/2/10 MG
3/8/10 MG

S/P 2

CRAVEN

2010 AADT

ANNUAL AVERAGE DAILY TRAFFIC

CRAVEN COUNTY

GENERATED BY THE

TRAFFIC SURVEY GROUP

TRANSPORTATION PLANNING BRANCH