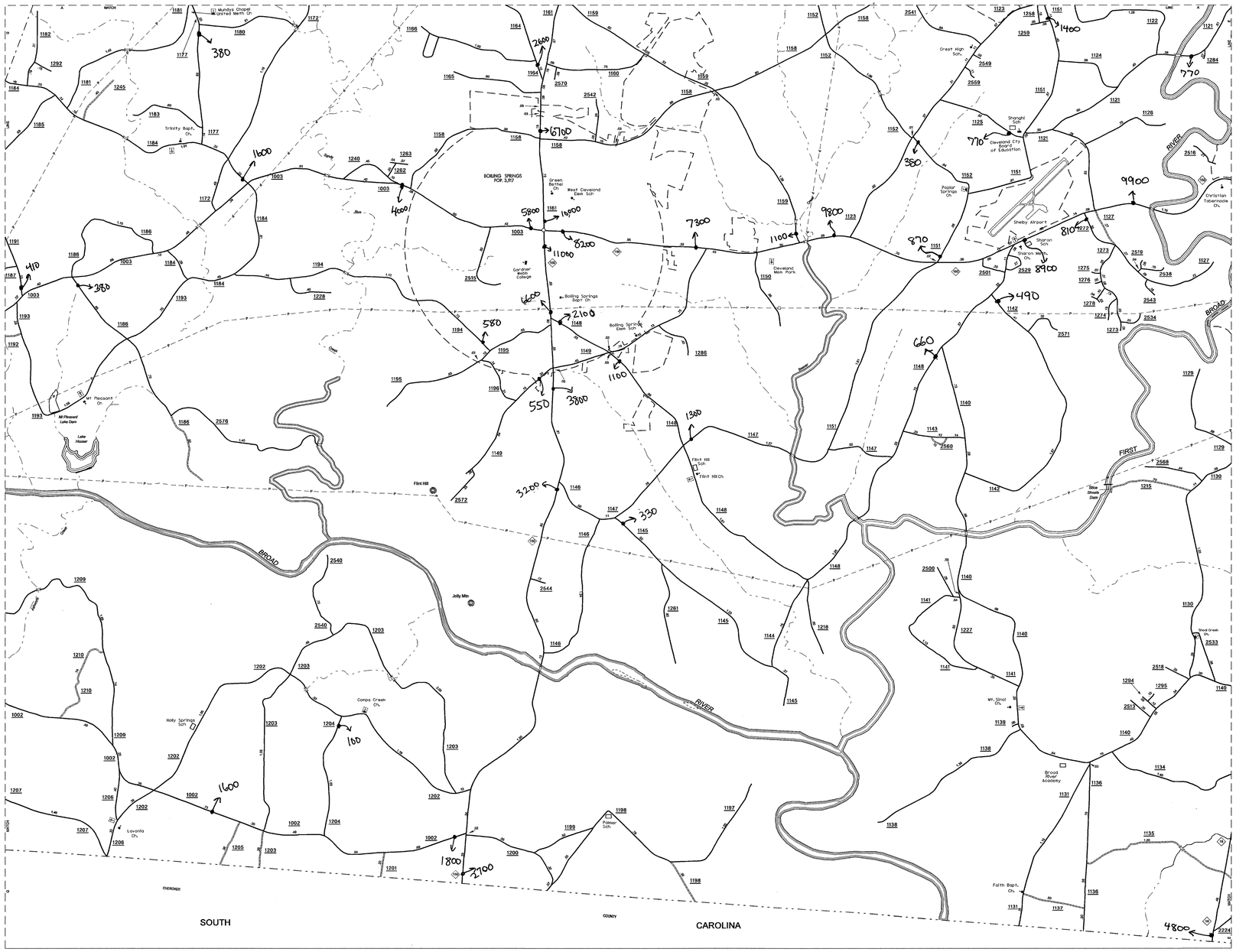

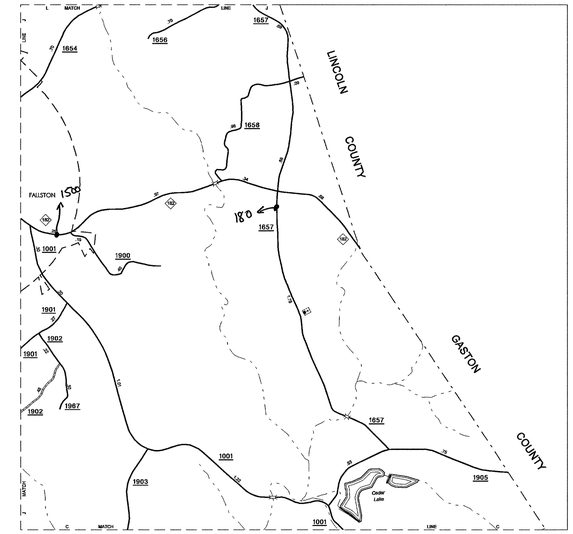

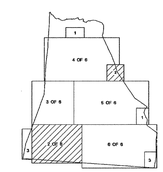

SUPPLEMENT KEY

ENLARGED MUNICIPAL AND SUBURBAN AREAS

CLEVELAND COUNTY

NORTH CAROLINA

PREPARED BY THE

NORTH CAROLINA DEPARTMENT OF TRANSPORTATION

STATE ROAD MAINTENANCE UNIT - MAPPING AND INFORMATION SECTION

IN COOPERATION WITH THE

U.S.DEPARTMENT OF TRANSPORTATION

FEDERAL HIGHWAY ADMINISTRATION

SCALE

1 0 1 MILE

POLYCONIC PROJECTION

SHEET 2 OF 6

COPIES OF THIS MAP ARE AVAILABLE
TO THE PUBLIC AT A NOMINAL COST
ADDRESS:

N.C. DEPARTMENT OF TRANSPORTATION
INFORMATION MANAGEMENT AND GRAPHICS
3401 CARL SANDBURG CT
RALEIGH N.C. 27610

REVISED
10/29/07 SRC
12/5/08 BCH
5/14/07 BCH
5/28/08 BCH
1/13/09 BDG
3/11/09 BDG
1/05/10 BDG
2/3/10 BDG
2/17/10 BDG

CLEVELAND S.P. 1

DIVISION 13 DISTRICT 1 CLEVELAND COUNTY NORTH CAROLINA 045

2010 AADT
ANNUAL AVERAGE DAILY TRAFFIC
CLEVELAND COUNTY
GENERATED BY THE
TRAFFIC SURVEY GROUP
TRANSPORTATION PLANNING BRANCH