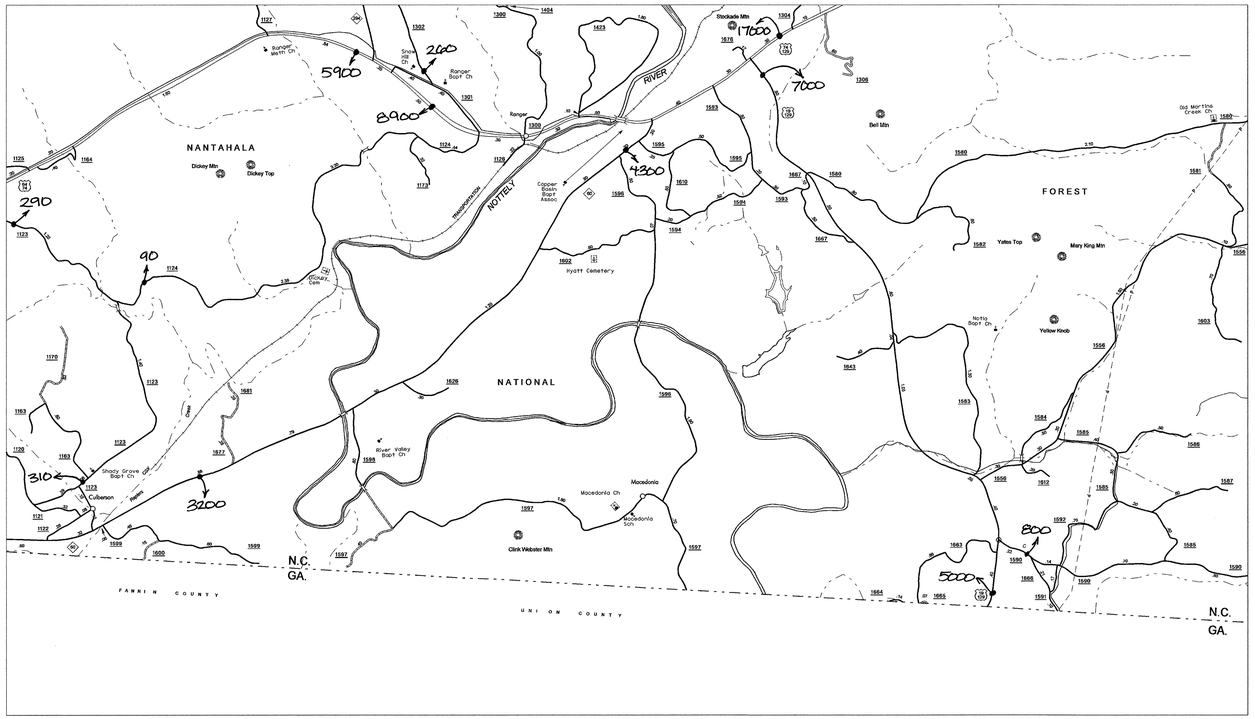

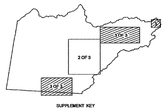

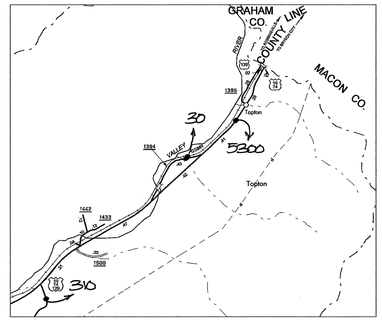

N
S
IMG

ENLARGED MUNICIPAL AND SUBURBAN AREAS

CHEROKEE COUNTY

NORTH CAROLINA

PREPARED BY THE

NORTH CAROLINA DEPARTMENT OF TRANSPORTATION

STATE ROAD MAINTENANCE UNIT - MAPPING AND INFORMATION SECTION

IN COOPERATION WITH THE

U.S.DEPARTMENT OF TRANSPORTATION

FEDERAL HIGHWAY ADMINISTRATION

SCALE

1 0 1 MILE

SHEET 3 OF 3

COPIES OF THIS MAP ARE AVAILABLE TO THE PUBLIC AT A NOMINAL COST.
ADDRESS:
N.C. DEPARTMENT OF TRANSPORTATION
INFORMATION, MAPPING, AND GRAPHICS
3401 CARL SANDBURG CT.
RALEIGH, N.C. 27610

REVISED
8/18/05 SRC
10/11/05 SRC
11/16/05 SRC
2/16/06 ELO
7/6/06 BDG
10/31/06 ELO
6/16/08 BDG
2/24/10 RLN

SUP. 2

CHEROKEE

DIVISION 14 DISTRICT 3 CHEROKEE COUNTY NORTH CAROLINA 039

2010 AADT
ANNUAL AVERAGE DAILY TRAFFIC
CHEROKEE COUNTY
GENERATED BY THE
TRAFFIC SURVEY GROUP
TRANSPORTATION PLANNING BRANCH