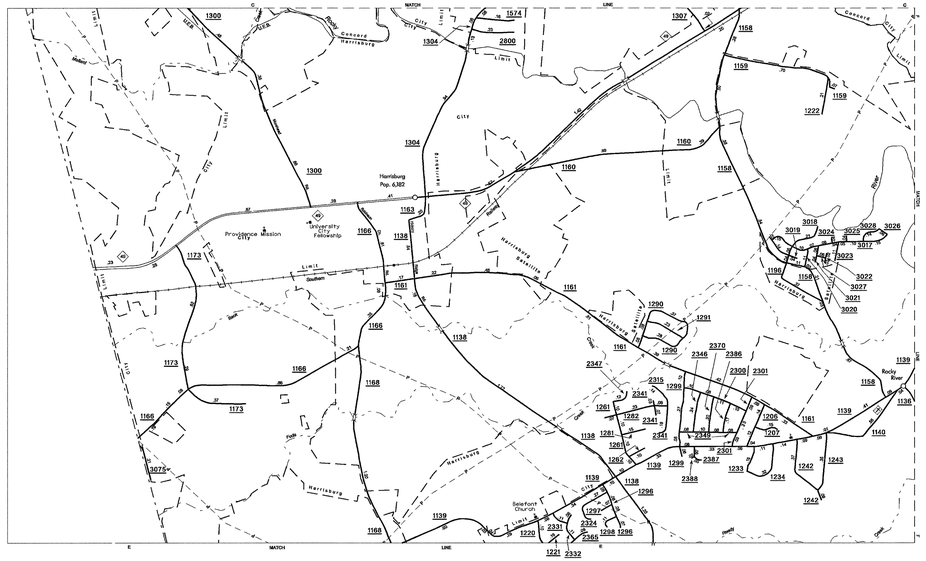

Harrisburg

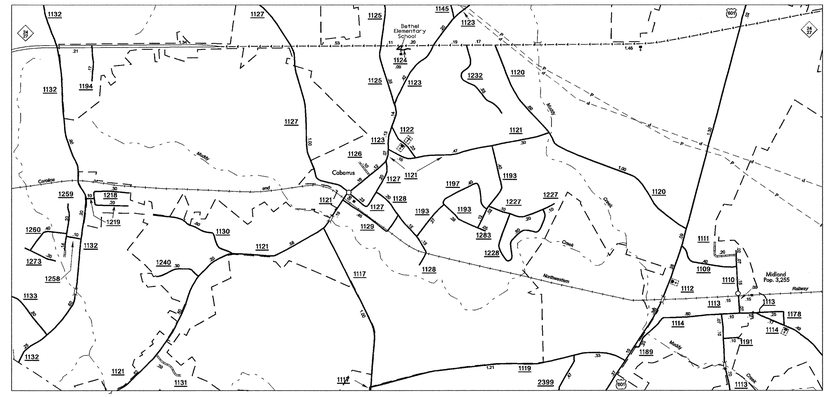

Cabarrus and Midland

SEE 2010 CONCORD-KANNAPOLIS MAP

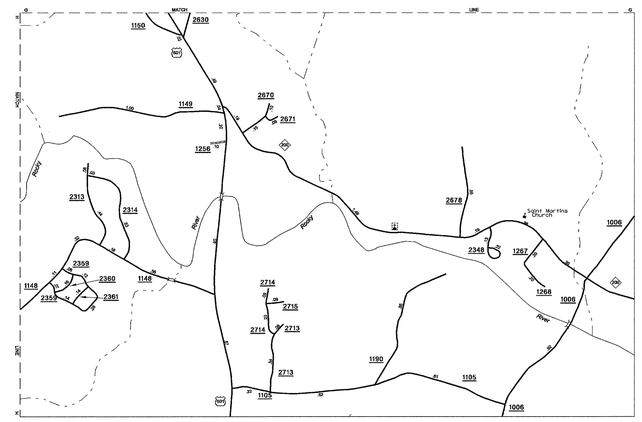

Inset 4

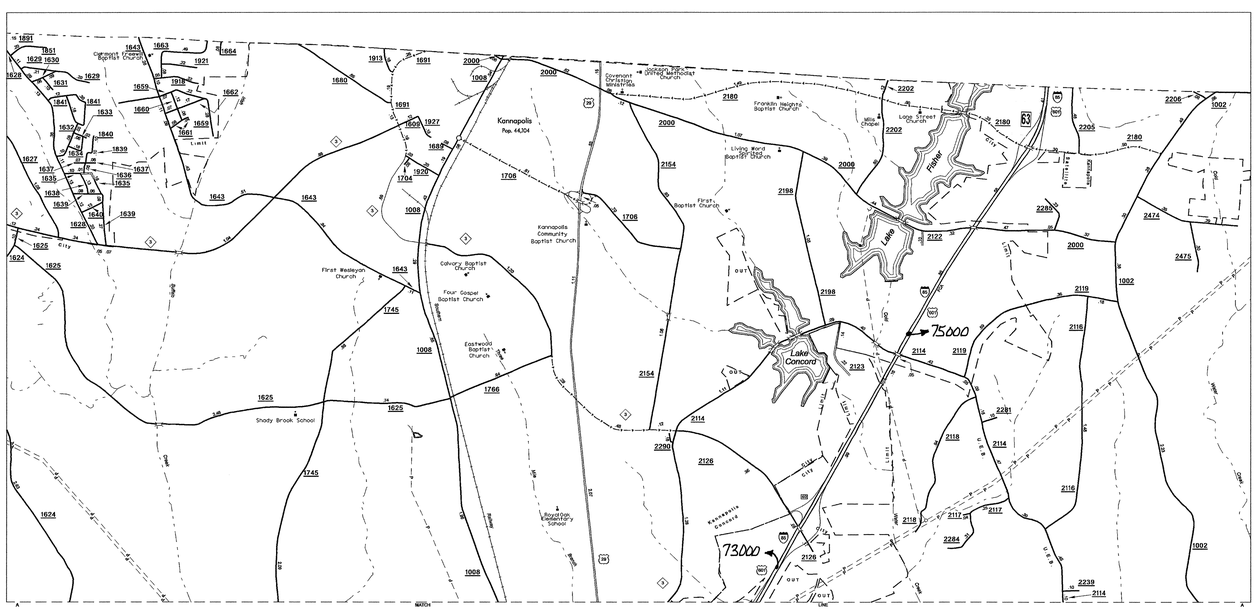

Kannapolis

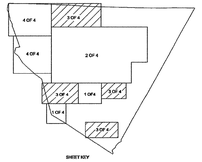

ENLARGED MUNICIPAL AND SUBURBAN AREAS

CABARRUS COUNTY

NORTH CAROLINA

PREPARED BY THE

NORTH CAROLINA DEPARTMENT OF TRANSPORTATION

STATE ROAD MAINTENANCE UNIT - MAPPING AND INFORMATION SECTION

IN COOPERATION WITH THE

U.S.DEPARTMENT OF TRANSPORTATION

FEDERAL HIGHWAY ADMINISTRATION

SCALE

1 0 1 MILE

POLYCONIC PROJECTION

SHEET 3 OF 4

DIVISION 10 DISTRICT 1 CABARRUS COUNTY NORTH CAROLINA 025

2010 AADT

ANNUAL AVERAGE DAILY TRAFFIC

CABARRUS COUNTY

GENERATED BY THE

TRAFFIC SURVEY GROUP

TRANSPORTATION PLANNING BRANCH

COPIES OF THIS MAP ARE AVAILABLE TO THE PUBLIC AT A NOMINAL COST

ADDRESS:

N.C. DEPARTMENT OF TRANSPORTATION
INFORMATION MAPPING AND GRAPHICS
1541 MAIL SERVICE CENTER
RALEIGH, N.C. 27699

REVISED
6/13/05 YRT
2/9/06 MEM
10/19/06 MEM
5/3/07 MEM
10/9/07 MEM
11/21/07 MEM
12/27/07 MEM
6/9/08 MEM
10/15/08 MEM
1/15/09 MEM
4/15/09 BDG
8/18/09 MEM
10/29/09 MEM

CABARRUS SUP. 2