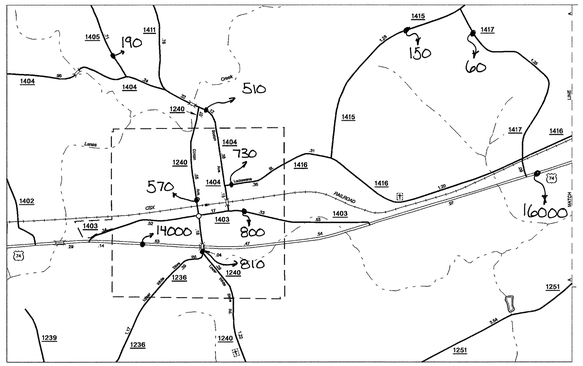

Peachland
Pop. 537

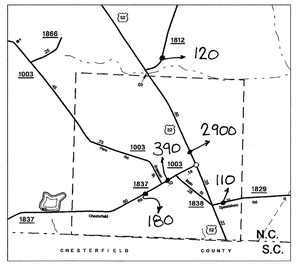

McFarlan
Pop. 83

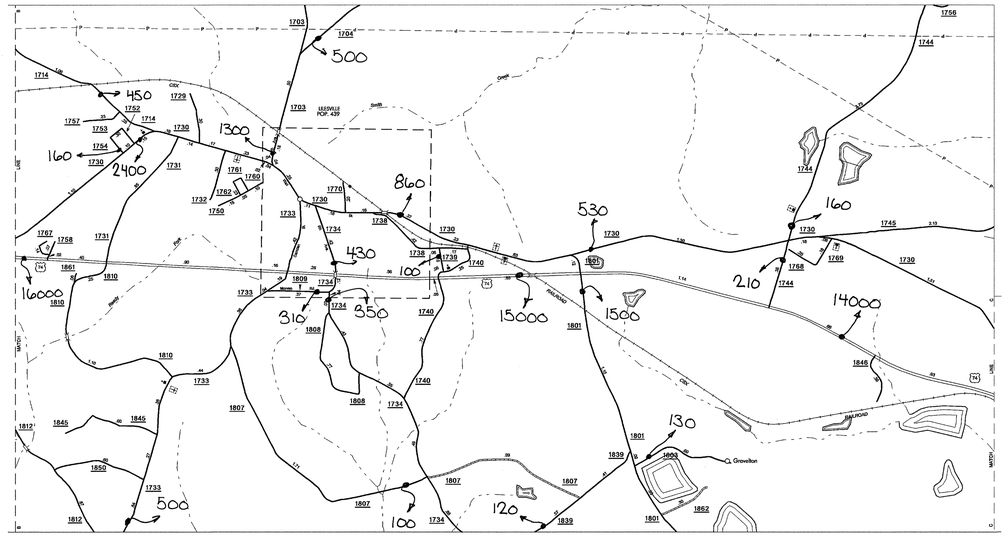

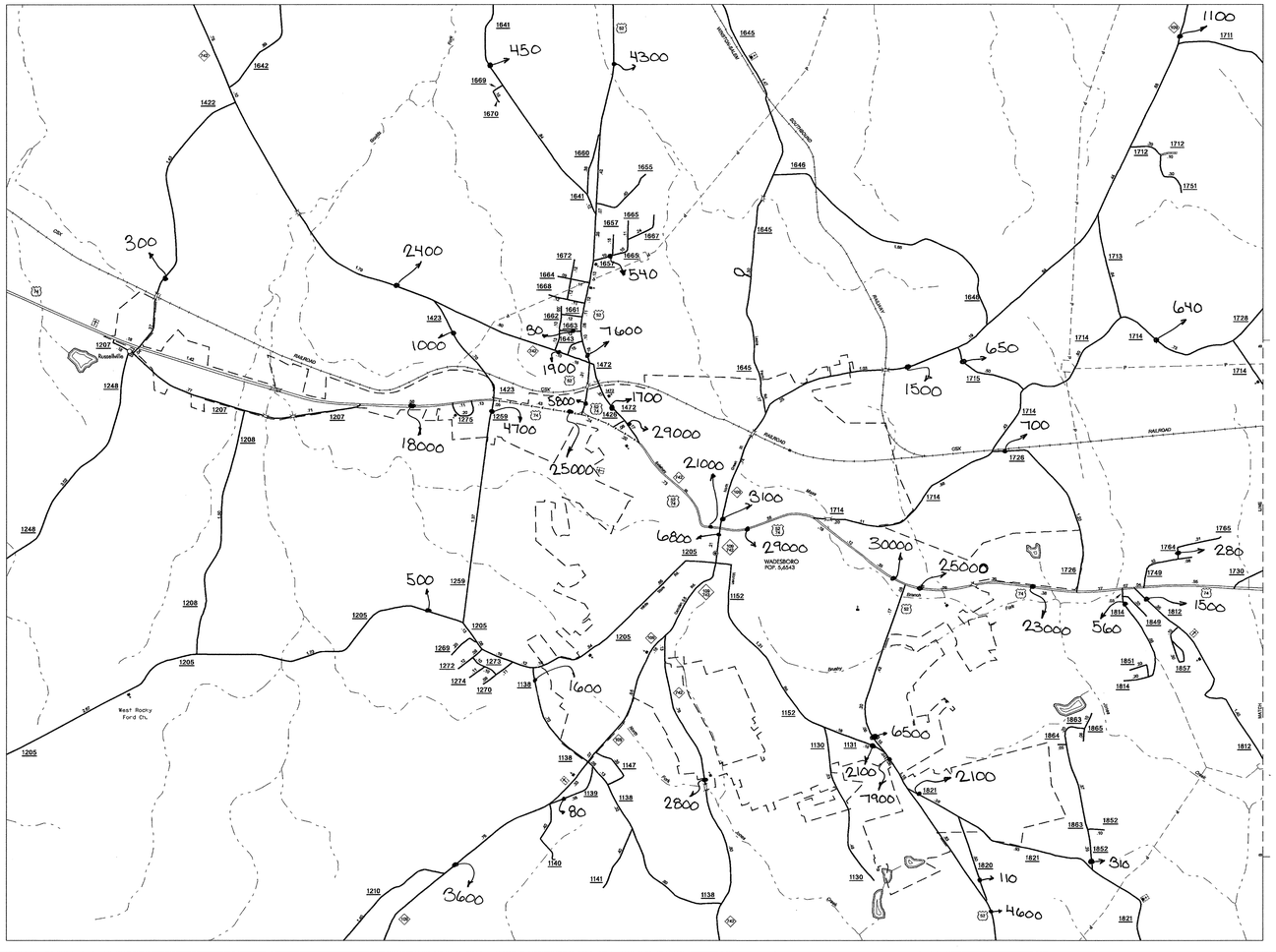

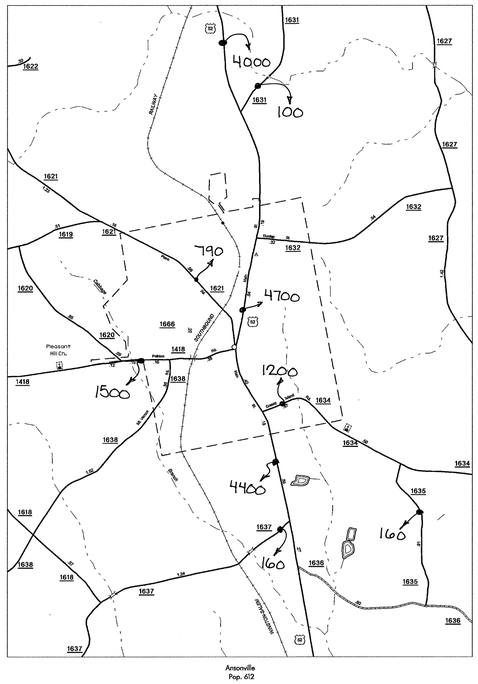

Ansonville
Pop. 612

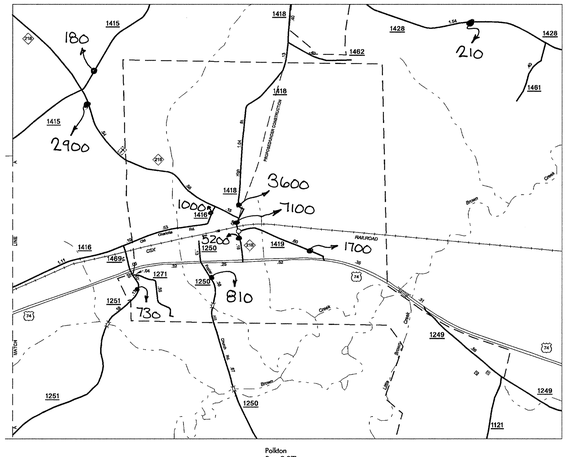

Polkton
Pop. 2,971

Wadesboro
Pop. 5,543

N
S

ENLARGED MUNICIPAL AND SUBURBAN AREAS

ANSON COUNTY

NORTH CAROLINA

PREPARED BY THE

NORTH CAROLINA DEPARTMENT OF TRANSPORTATION

STATE ROAD MAINTENANCE UNIT - MAPPING AND INFORMATION SECTION

IN COOPERATION WITH THE

U.S.DEPARTMENT OF TRANSPORTATION

FEDERAL HIGHWAY ADMINISTRATION

SCALE

1 0 1 MILE

POLYCONIC PROJECTION

SHEET 2 OF 2

COPIES OF THIS MAP ARE AVAILABLE TO THE PUBLIC AT A NOMINAL COST.
ADDRESS:
N.C. DEPARTMENT OF TRANSPORTATION
STATE ROAD MAINTENANCE UNIT - MAPPING
3401 CARL SANDBURG CT.
RALEIGH, N.C. 27610

REVISED
8/8/08 MEM
1/15/09 MEM
10/29/09 MEM

ANSON S/P-1

DIVISION 10 DISTRICT 3 ANSON COUNTY NORTH CAROLINA 007

2010 AADT
ANNUAL AVERAGE DAILY TRAFFIC
ANSON COUNTY
GENERATED BY THE
TRAFFIC SURVEY GROUP
TRANSPORTATION PLANNING BRANCH