


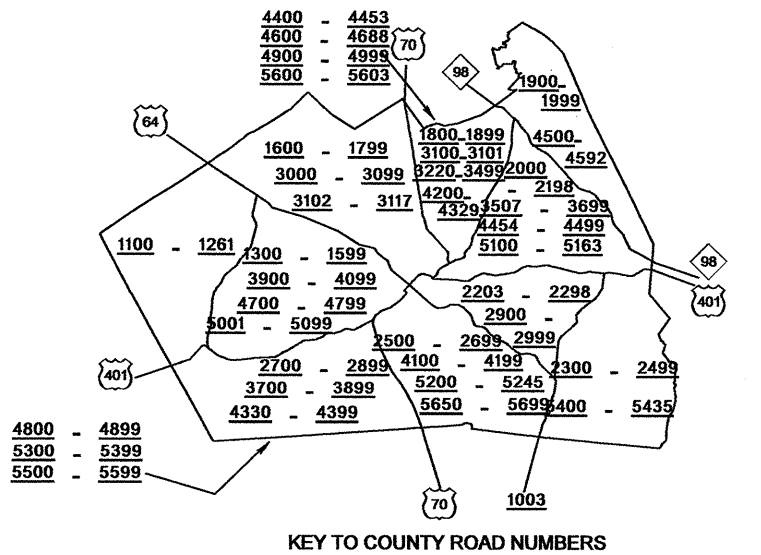
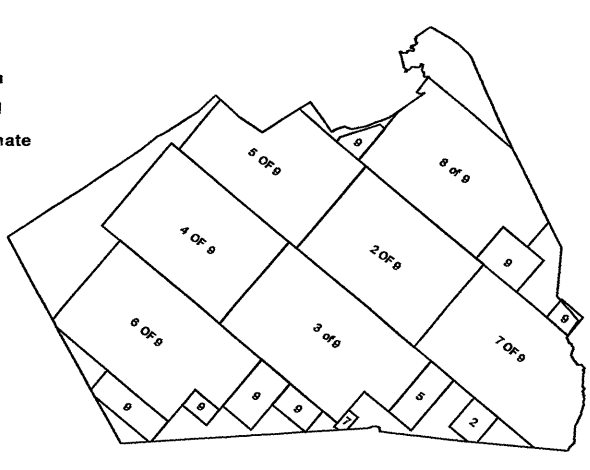
Disclaimer: The GIS Unit's goal is to provide the most accurate information as possible, the magnitude of the data prevents any guarantee of accuracy or completeness. If you find any information that is incorrect, please send your request to the GIS Unit.

COPIES OF THIS MAP ARE AVAILABLE TO THE PUBLIC AT A MINIMAL COST. ADDRESS: N.C. DEPARTMENT OF TRANSPORTATION STATE ROAD MAINTENANCE UNIT MAPPING & INFORMATION SECTION 5401 DAVIS DRIVE, RALEIGH, NC 27610


SEE 2009 RALEIGH URBAN MAP



- LEGEND
PRIMITIVE OR UNIMPROVED ROAD
GRADED AND DRAINED ROAD
SOIL, GRAVEL OR STONE SURFACED ROAD
HARD SURFACED ROAD
4 LANE UNDIVIDED HIGHWAY
DIVIDED HIGHWAY
HIGHWAY WITH FRONTAGE ROADS
FULL CONTROL ACCESS
NON-SYSTEM ROAD
PROJECTED LOCATION
INTERSECTION DISTANCE
TRAFFIC CIRCLE
HIGHWAY INTERCHANGE
DETAILED HIGHWAY INTERCHANGE
ROAD THROUGH MOUNTAIN PASS
HIGHWAY BRIDGE
UNDERPASS
OVERPASS
DRAW SPAN ON BRIDGE
HIGHWAY TUNNEL
FORD
INTERSTATE HIGHWAY
U.S. NUMBERED HIGHWAY
N.C. NUMBERED HIGHWAY
U.S. NUMBERED BICYCLE ROUTE
N.C. NUMBERED BICYCLE ROUTE
INTERSTATE INTERCHANGE NUMBER
SECONDARY ROAD NUMBER
RAILROAD, ANY NUMBER OF TRACKS USED BY SINGLE OPERATING COMPANY OR SAME OR ADJACENT RIGHTS-OF-WAY
RAILROAD STATION
GRADE CROSSING
UNDERPASS
OVERPASS
RAILROAD TUNNEL
INSET AREA
URBAN EXTENSION
PARK BOUNDARY
CITY LIMIT
RESERVATION OR PARK BOUNDARY
NATIONAL FOREST BOUNDARY
STATE FOREST BOUNDARY
FEDERAL GAMELAND BOUNDARY
STATE GAMELAND BOUNDARY
MILITARY RESERVATION BOUNDARY
COUNTY LINE
STATE LINE
INCORPORATED CITY OR VILLAGE
GENERALIZED
CANAL
NARROW STREAM
WIDE STREAM
DAM WITH LOCK
DAM
RESERVOIR, POND, OR LAKE
COMMUNITY AND TOWN CENTER
COUNTY SEAT
SCHOOL
COLLEGE OR UNIVERSITY
HOSPITAL
CHURCH
CHURCH WITH CEMETERY
CEMETERY
PATROL STATION
CORRECTIONAL OR PENAL INSTN.
HIGHWAY GARAGE OR MAINT. YARD
HIGHWAY DIV. OR DIST. OFFICE
HEIGHT STATION
MONUMENT-SMALL HISTORICAL SITE
LIGHTHOUSE
MOUNTAIN PEAK
REST AREA
TRIANGULATION STATION
COAST GUARD STATION
MILITARY AIRFIELD
COMMERCIAL OR MUNICIPAL FIELD
HANGAR ON FIELD
LANDING STRIP
MARKED AUXILIARY FIELD



NOTE: MAP INCLUDES ONLY STATE MAINTAINED ROADS OR IMPORTANT NON-SYSTEM ROADS. ROADS SHOWN AS OF OCT. 30, 2009



2009 AADT ANNUAL AVERAGE DAILY TRAFFIC WAKE COUNTY NORTH CAROLINA

GENERATED BY THE TRANSPORTATION PLANNING BRANCH NORTH CAROLINA DEPARTMENT OF TRANSPORTATION STATE ROAD MAINTENANCE UNIT MAPPING & INFORMATION SECTION

