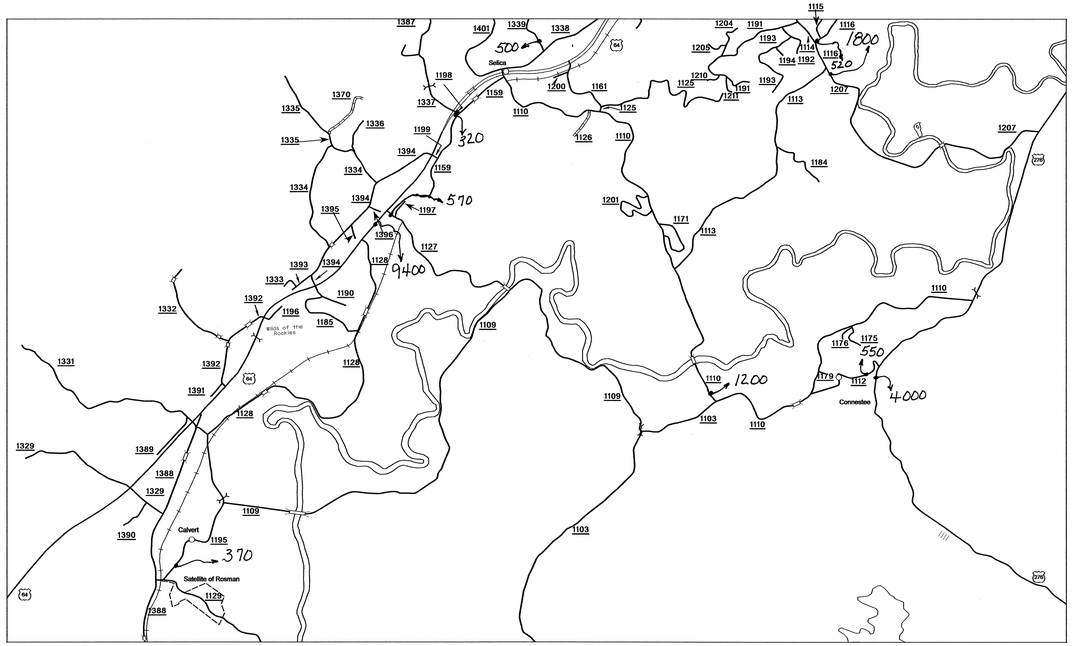

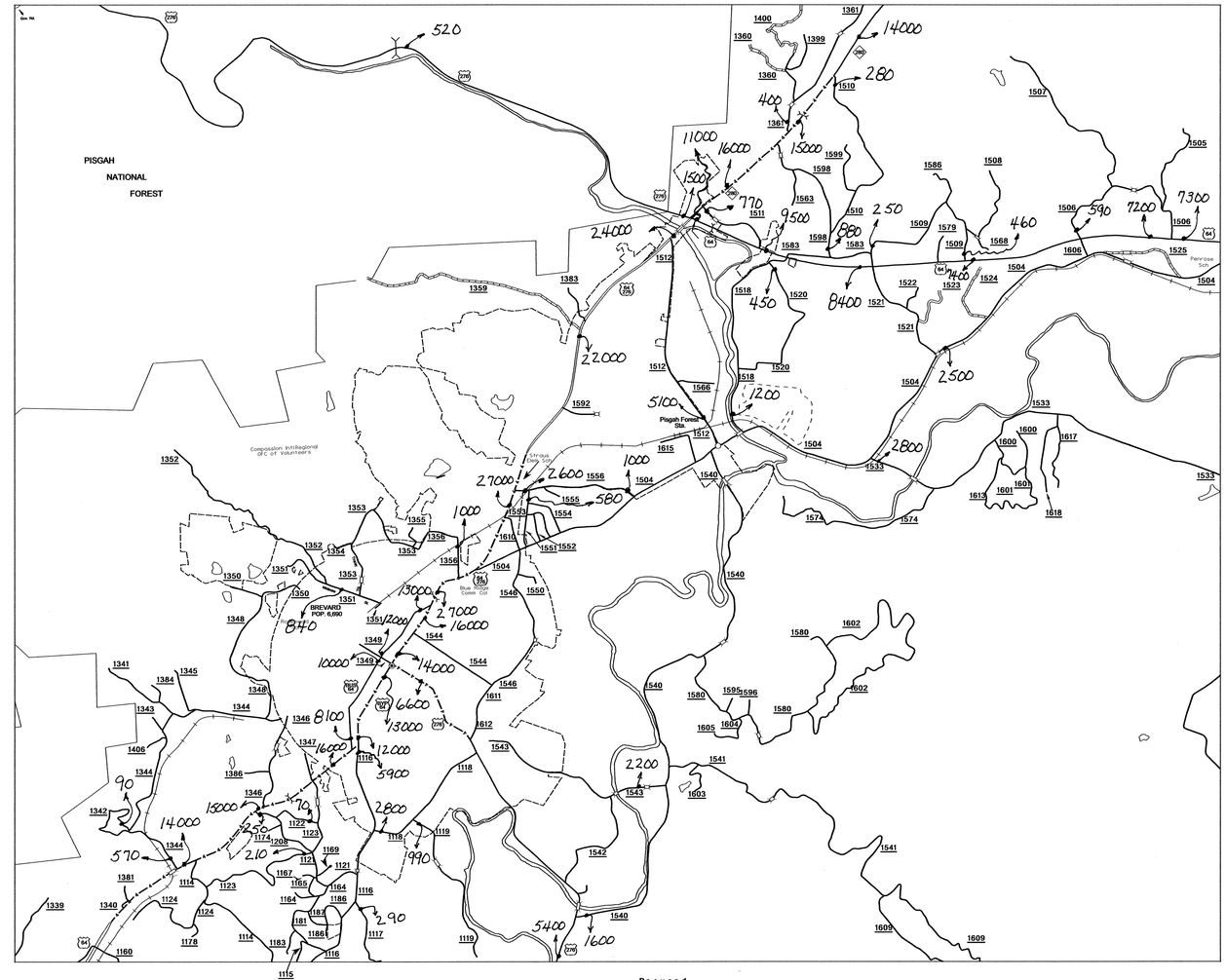

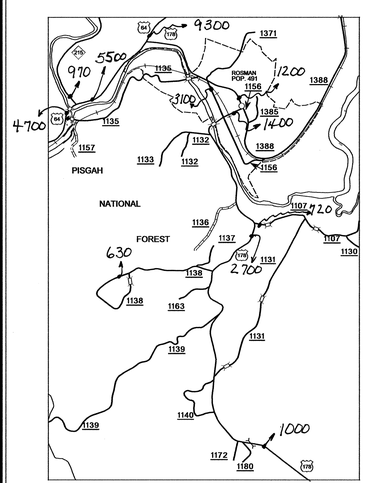

2009 AADT

ANNUAL AVERAGE DAILY TRAFFIC

TRANSYLVANIA COUNTY

NORTH CAROLINA

GENERATED BY THE

TRAFFIC SURVEY GROUP

TRANSPORTATION PLANNING BRANCH

BASE MAPPING PREPARED BY

NORTH CAROLINA DEPARTMENT OF TRANSPORTATION

STATE ROAD MAINTENANCE UNIT
MAPPING & INFORMATION SECTION

IN COOPERATION WITH THE

U.S.DEPARTMENT OF TRANSPORTATION

FEDERAL HIGHWAY ADMINISTRATION

N
W E
S

SCALE

1 0 1 MILE

POLYCONIC PROJECTION

SHEET 2 OF 2

Disclaimer: The GIS Unit's goal is to provide the most accurate information as possible, the magnitude of the data prevents any guarantee of accuracy or completeness. If you find any information that is incorrect, please send your request to the GIS Unit.

COPIES OF THIS MAP ARE AVAILABLE
TO THE PUBLIC AT A NOMINAL COST.
ADDRESS:

N.C. DEPARTMENT OF TRANSPORTATION
INFORMATION MAPS AND GRAPHICS
3401 CARL SANDBURG CT.
RALEIGH, N.C. 27610

REVISED
7/30/05 SRC
10/14/05 SRC
3/2/06 ELO
10/31/06 ELO
1/11/07 MRG
6/17/08 BDG

TRANSYLVANIA 8UP-1